

TARGA

NORTH WEST

COURSE RECONNAISSANCE

NOTES

www.targa.com.au

Issue Date: 30 January 2018

Issued By: CLERK OF THE COURSE

Issue Number: 2.0

CONDITIONS

On receipt of the Targa North West reconnaissance notes, the recipient agrees to abide by all state road rules, to act in a manner that does not at any time jeopardize the integrity or the public image of Targa North West and not to act in any way that could be prejudicial to the organiser and the controlling body of motorsport (CAMS). This includes multiple runs over stages at increasing speeds (this will be deemed as practicing) by a vehicle registered too or hired by a person who is competing in Targa North West.

The following is taken from section E – THE COMPETITION of the 2018 supplementary regulations governing reconnaissance

2. Reconnaissance

a) Recce Notes

Recce Notes will be available to competitors.

b) Traffic Regulations

Reconnaissance must be conducted within the designated speed limits and respecting all other road traffic laws. Speed limits in Tasmania are clearly signposted and must be respected at all times other than when competing on a Targa stage. A member of the Tasmanian Police is a Judge of Fact in relation to breaches of traffic laws.

c) Vehicles

Reconnaissance must be conducted only in normal road-registered vehicles (not competition vehicles) which do not carry any sign-writing relating to the event or signage that could be deemed as giving the public the impression that it could be a Targa car. Any breach of this will result in a \$500 fine for each offence, payable at or before documentation.

d) Limited

During the three-week period before the event, reconnaissance is limited to a maximum of three passes over any Targa stage on any one day. Competitors found to be in breach of this will be fined \$500 for each offence, payable at or before documentation. This fine will need to be paid before the competitor will be allowed to start on Leg One of the event. Residents will be advised of this in their resident letters and encouraged to report breaches to the organisers.

e) Forbidden

In the interests of community relations, the organisers reserve the right to forbid reconnaissance on certain Targa stages during the week before the event. Any such restrictions will be advised in a bulletin.

f) Practising

Any violation of road traffic laws arising from 'practising' in any vehicle at any time before the event may lead to the competitor/s concerned being denied permission to participate in the event, and being investigated by the organisers for an act prejudicial to motor sport and referred to the Stewards.

g) Breaches

Any breach of these regulations relating to reconnaissance, shall be referred to the Stewards for consideration, who may apply a penalty as high as exclusion from the event and forfeiture of all entry fees paid.

h) Accidents

Any competitor at fault of a traffic accident on a Targa stage before the event may be excluded from the event following an investigation and forfeit all monies paid.

ALWAYS REMEMBER

RECONNAISSANCE ON PUBLIC ROADS IS PERMITTED

PRACTICE ON PUBLIC ROADS IS STRICTLY FORBIDDEN

NOTES FOR USERS

1. The organisers advise that any of the contents of this document are subject to change between its publication and the conduct of the event.
2. During reconnaissance if any information that is contained in this document is different to what is marked on the road please record the error and report it to Pam Stables – Targa Australia Competitors Manager pam@targa.com.au
03 6221 8888
3. Due to road works some road markings can become covered over if you are having trouble locating a start, flying finish or stop point location look at either side of the roadway for a pink survey tape tied to a post, fence or tree, or for yellow paint markings to identify the location of the control. Or measure accurately from the previous reading.
4. Don't be backward in letting anyone know in shops, motels, service stations, etc that you are in the area for a recce of the Targa North West course. It assists the acceptance of the event within the community.

COURSE DETAILS FOR SURVEYING

NOTES TO THE USER

1. ROAD MARKINGS

The time control in, stage start, speed reduction zone 200m warning, start, finish, flying finish warning board, flying finish, stop 200m and stop points have all been marked on the roadway with yellow paint as follows:

Targa stages are from the yellow 'TS' to the yellow 'TF' followed by a yellow 'SP'

Transport stages are from the yellow 'SP' to the yellow 'TC'

TC = time control in TS = targa stage start control, X = 200m warning board for a restricted time zone, ZS = start point of the restricted time zone, ZF = finish point of the restricted time zone.

CAUTIONS

Cautions are marked on both sides of the road 50m (greater on fast approaches) prior to the hazard with a yellow triangle to indicate where the CAUTION boards will be located. These caution warnings must be noted in pace notes.

SOS POINTS

One yellow S on the side of the road indicates the actual location of the SOS point S1 on the side of the road 100m before S indicates where the 100m warning board will be located for the SOS point. These SOS must be noted in Pace notes.

One yellow triangle on either the left or the right side of the road 50m to 120m before the TF marks is the location of the flying finish warning board

TF = targa stage flying finish control,

One yellow triangle on each side of the road 200m before the SP marks is the location for the STOP 200M boards

SP = the targa stage stop point control at the end of the targa stage

**GPS Points in this document are shown in the format
Degrees, Decimal Minutes. Using the Datum WGS 84.**

Changes made in this version

No control locations have changed

The distances have been aligned with the road book after the CAMS course check.

TS2 added !!CAUTION at 9.00km

Attention crews!!!

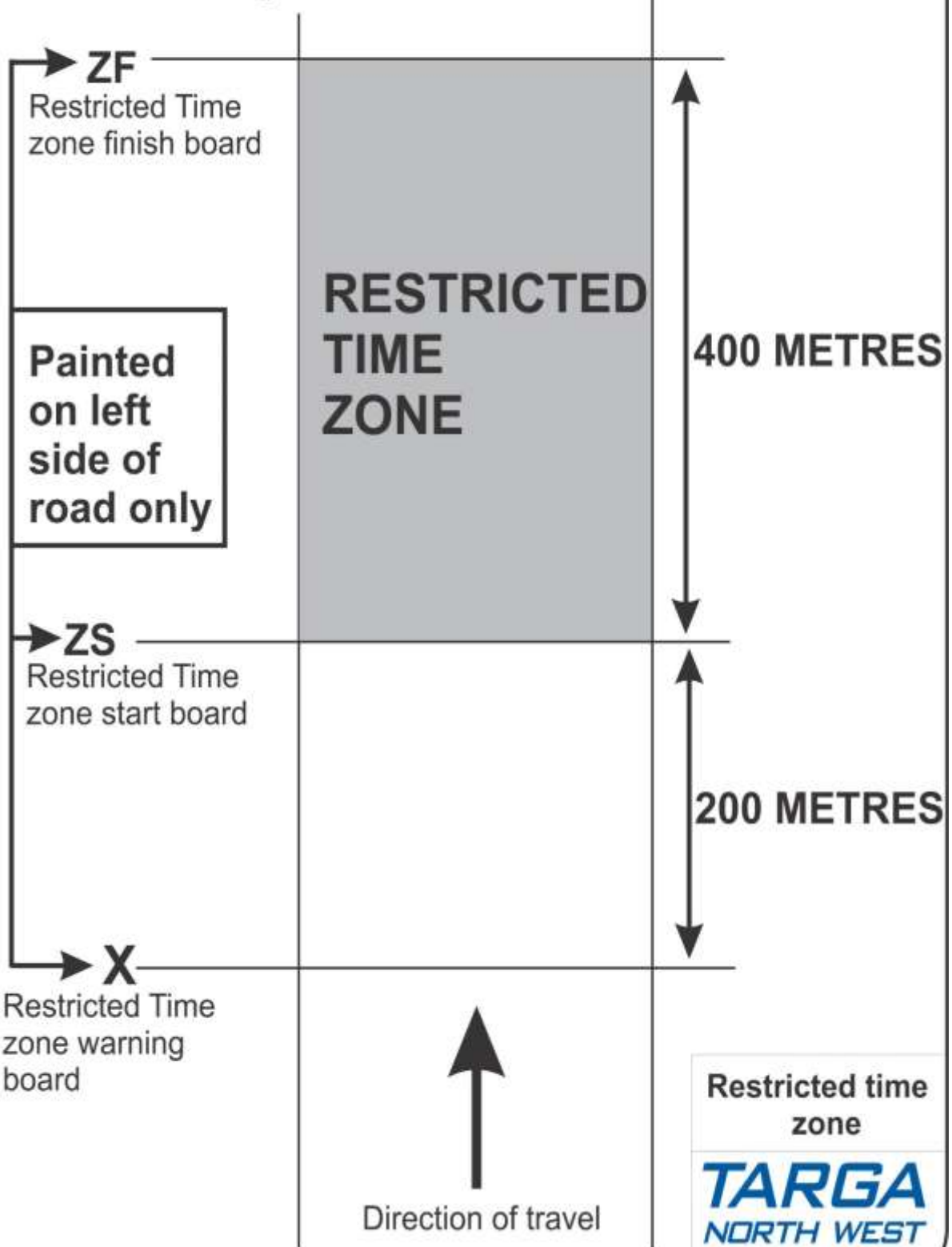
From Targa High Country 2017 on the speed reduction zones have been renamed to:

Restricted Time Zone (RTZ)

The name is the only change to be made.

EXCEPT SPEED LIMITED COMPETITIONS AND TOURS

Crews must remain within the zone for 20 seconds and must not go below 30km/h whilst in the zone.



**RTZ
200M**

RTZ
200M BOARD



**RTZ
START**

RTZ
START BOARD



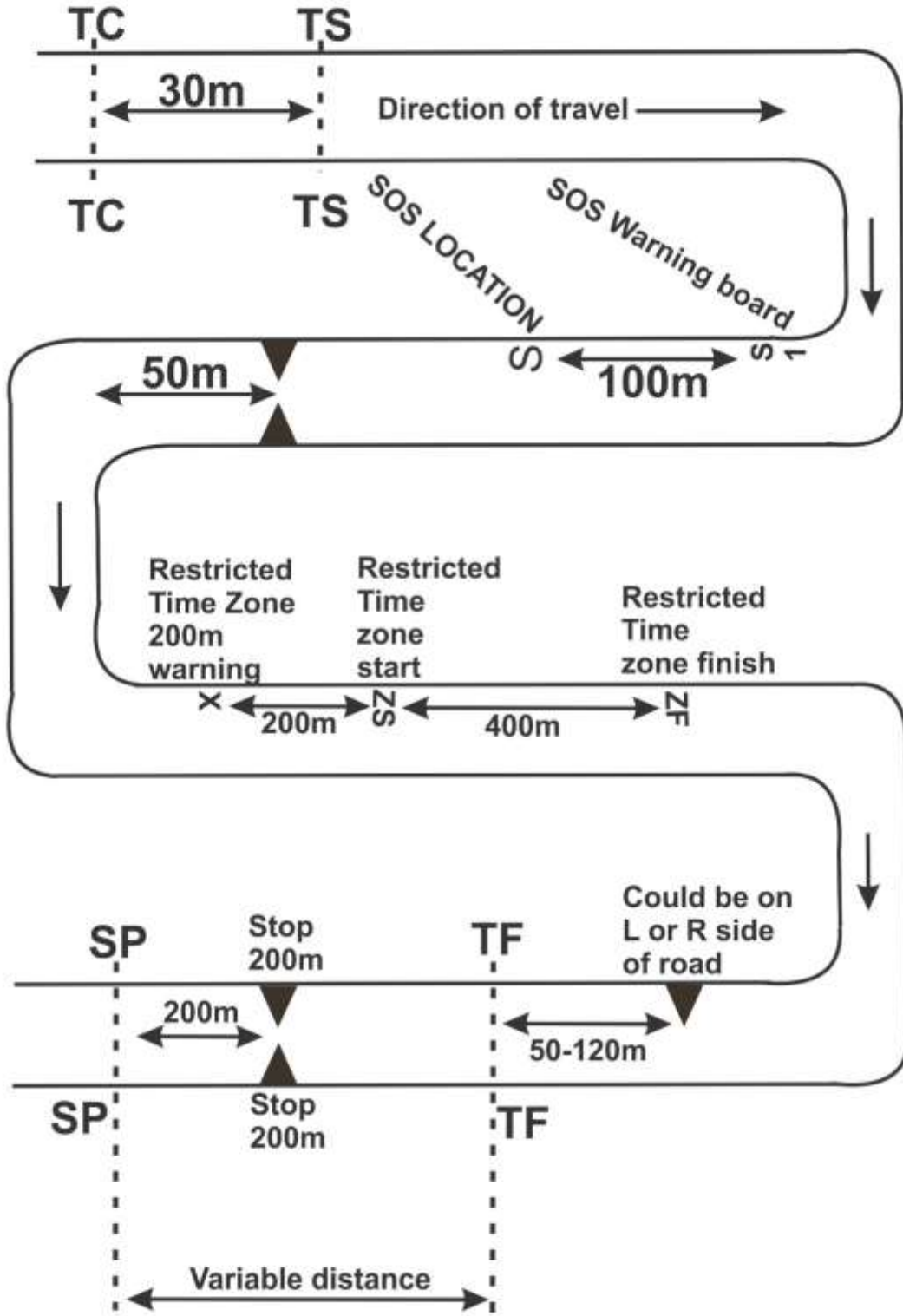
RTZ

FINISH

RTZ
FINISH BOARD



TARGA AUSTRALIA CONTROL SIGNS LAYOUT



TSD TROPHY COMPETITORS

To avoid any confusion please use the distances in these reconnaissance notes as a guide only the official stage distances for the event will be listed in the event road book you will receive at documentation.

Leg One						
BURNIE - Stanley - BURNIE						
Stage No.	Targa Stage		Distance Competitive	Distance to Stop	Time allowed	
1.1		Touring		41.26	0:40:00	Section One
			Burnie to Montumana			
1.2	TS1	Targa Stage				
			MONTUMANA	3.79	4.26	
1.3		Touring		44.63	0:40:00	
			Montumana to Irishtown			
1.4	TS2	Targa Stage				
			IRISHTOWN	11.47	11.92	
1.5		Touring		3.99	0:06:00	
			Irishtown to Edith Creek			
1.6	TS3	Targa Stage				
			EDITH CREEK	7.02	7.59	
1.7		Touring		41.86	0:50:00	
			Edith Creek to Stanley Lunch			
1.8		Touring		70.98	1:10:00	Section Two
			Stanley Lunch to Oldina			
1.9	TS4	Targa Stage				
			OLDINA	19.62	20.42	

1.10		Touring					10.91	0:10:00	Section Two
			Oldina to Hellyer Gorge South						
1.11	TS5	Targa Stage	HELLYER GORGE SOUTH			20.86	21.28		
1.12		Touring					2.32	0:10:00	
			Hellyer Gorge South to Hellyer Gorge North						
1.13	TS6	Targa Stage	HELLYER GORGE NORTH			20.60	21.26		
1.14		Touring					33.01	1:40:00	
			Hellyer Gorge North to Burnie						
			Includes 1 hour service time						
Summary of distances leg one									
			Start to flying finish			Stop point to TC-in			
	Section one		22.28			131.74			
	Section two		61.08			117.22			
	Leg totals		83.36			248.96			
			Total distance			332.32			

Leg Two

BURNIE - Savage River - BURNIE

Stage No.	Targa Stage	Distance Competitive	Distance to Stop	Time allowed	Section One	
2.1		Touring Burnie to Calder Road		34.88		0:40:00
2.2	TS7	Targa Stage CALDER ROAD	5.69	6.07		
2.3		Touring Calder Road to Hellyer Gorge South		20.67		0:25:00
2.4	TS8	Targa Stage HELLYER GORGE SOUTH	20.86	21.28		
2.5		Touring Hellyer Gorge South to Savage River West		35.79		0:36:00
2.6	TS9	Targa Stage SAVAGE RIVER WEST	24.92	25.33		
2.7		Touring Savage River West to Lunch		0.14		0:04:00

2.8		Touring				0.26	0:04:00	Section Two
		Lunch to Savage River East						
2.9	TS10	Targa Stage	SAVAGE RIVER EAST			24.77	25.34	
2.10		Touring				35.71	0:36:00	Section Two
		Savage River East to Hellyer Gorge North						
2.11	TS11	Targa Stage	HELLYER GORGE NORTH			20.60	21.26	
2.12		Touring				31.49	0:40:00	Section Two
		Hellyer Gorge North to Burnie						
Summary of distances leg two								
			Start to flying finish			Stop point to TC-in		
Section one		51.47			91.48			
Section two		45.37			67.46			
Leg totals		96.84			158.94			
				Total distance		255.78		

Route Instructions

From Burnie to TS1 Montumana Targa stage start

These instructions start on the Bass highway (A2) outside the BP service station heading west

0.0 BP service station on left

39.6 Turn left onto Montumana Road

40.2 Arrive at start line of TS1 Montumana

LEG ONE

TS1 MONTUMANA TARGA STAGE	Same as Targa Tas 2017
----------------------------------	-------------------------------

Targa Start	0.00	Montumana Road, Montumana GPS Co-ordinates S40 57.174, E145 30.714
Targa Finish	3.79km	Montumana Road, Montumana GPS Co-ordinates S40 56.538, E145 28.776
Stop Point	4.26km	Montumana Road, Montumana GPS Co-ordinates S40 56.295, E145 28.832

Cautions

- Nil

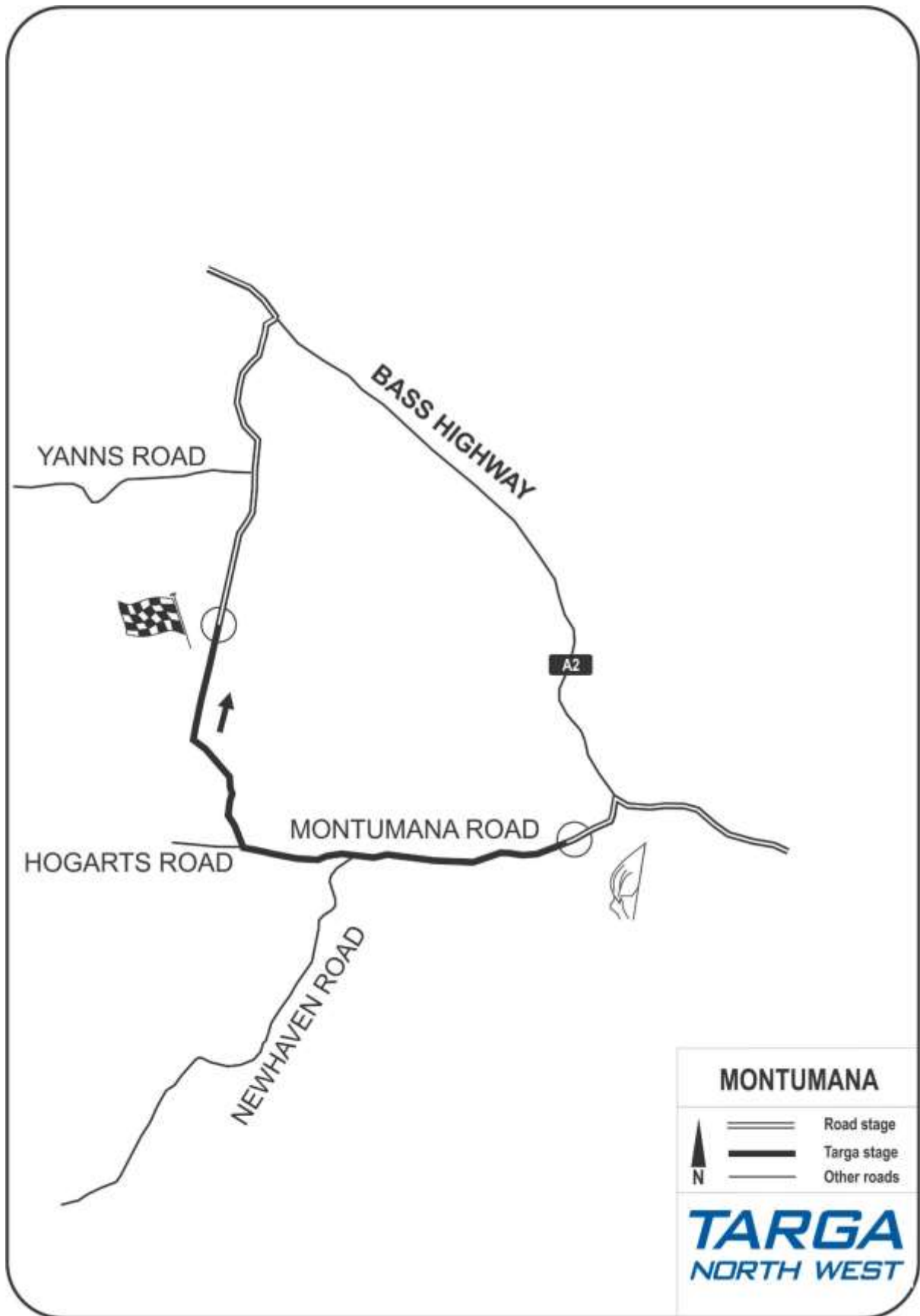
SOS Points

- Nil

Restricted Time Zone

- Nil

Stage Notes:



Montumana stop point to

Irishtown Targa stage start

0.0 TS1 stop point straight on

3.87 Turn left onto Bass Highway (A2)

40.79 Turn left onto Irishtown Road (B22)

44.89 Turn left onto Faheys Lane

45.34 Arrive at start line of TS2 Irishtown

LEG ONE

TS2 IRISHTOWN TARGA STAGE	Same as Targa Tas 2017
----------------------------------	-------------------------------

Targa Start	0.00	Faheys Lane, Irishtown	
		GPS Co-ordinates	S40 53.702, E145 08.970
Targa Finish	11.47km	South Road, Lileah	
		GPS Co-ordinates	S40 56.199, E145 09.897
Stop Point	11.92km	South Road, Lileah	
		GPS Co-ordinates	S40 56.444, E145 09.898

Cautions

- 2.22km !CARE CREST
- 7.67km !CARE CREST THEN 70M TURN RIGHT
- 9.00km !!CAUTION CREST THEN ROAD GOES LEFT AND TIGHTENS

SOS Points

- Nil

Restricted Time Zone

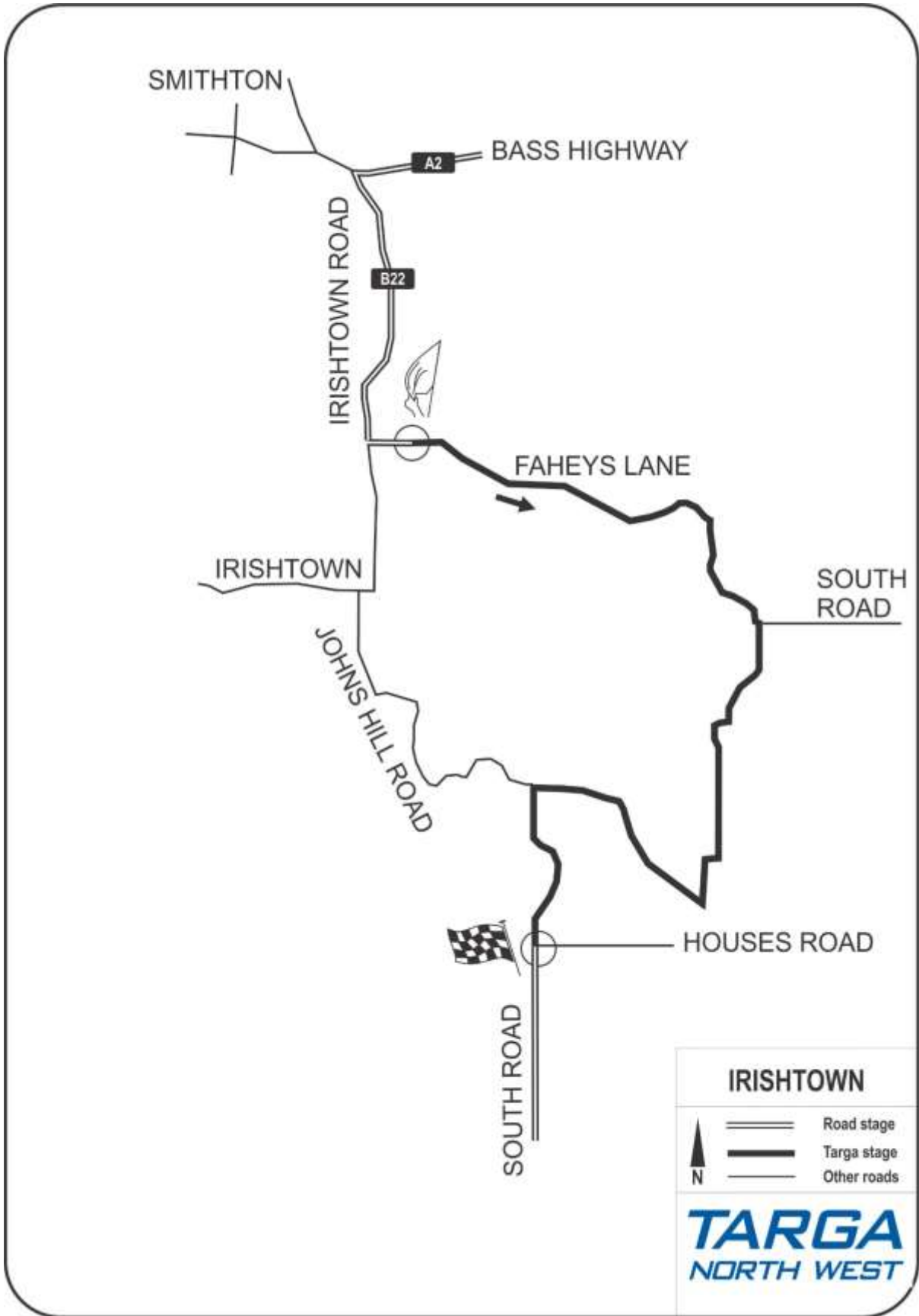
- Start 6.70km GPS Co-ordinates S40 55.634, E145 11.228
- Finish 7.10km GPS Co-ordinates S40 55.847, E145 11.229

Stage Notes:

ONE RTZ HAS BEEN ADDED TO THIS STAGE TS2 FOR 2018.

Added !CARE at 7.67km

Added !!CAUTION at 9.00km



Irishtown stop point to
Edith Creek Targa stage start
0.0 TS2 stop point straight on
4.07 Arrive at start line of TS3 Edith Creek

LEG ONE

TS3 EDITH CREEK TARGA STAGE	Same as Targa Tas 2017
------------------------------------	-------------------------------

Targa Start	0.00	South Road, Lileah GPS Co-ordinates S40 58.435, E145 09.210
Targa Finish	7.02km	South Road, Edith Creek GPS Co-ordinates S40 58.117, E145 06.173
Stop Point	7.59km	South Road, Edith Creek GPS Co-ordinates S40 58.086, E145 05.775

Cautions

- Nil

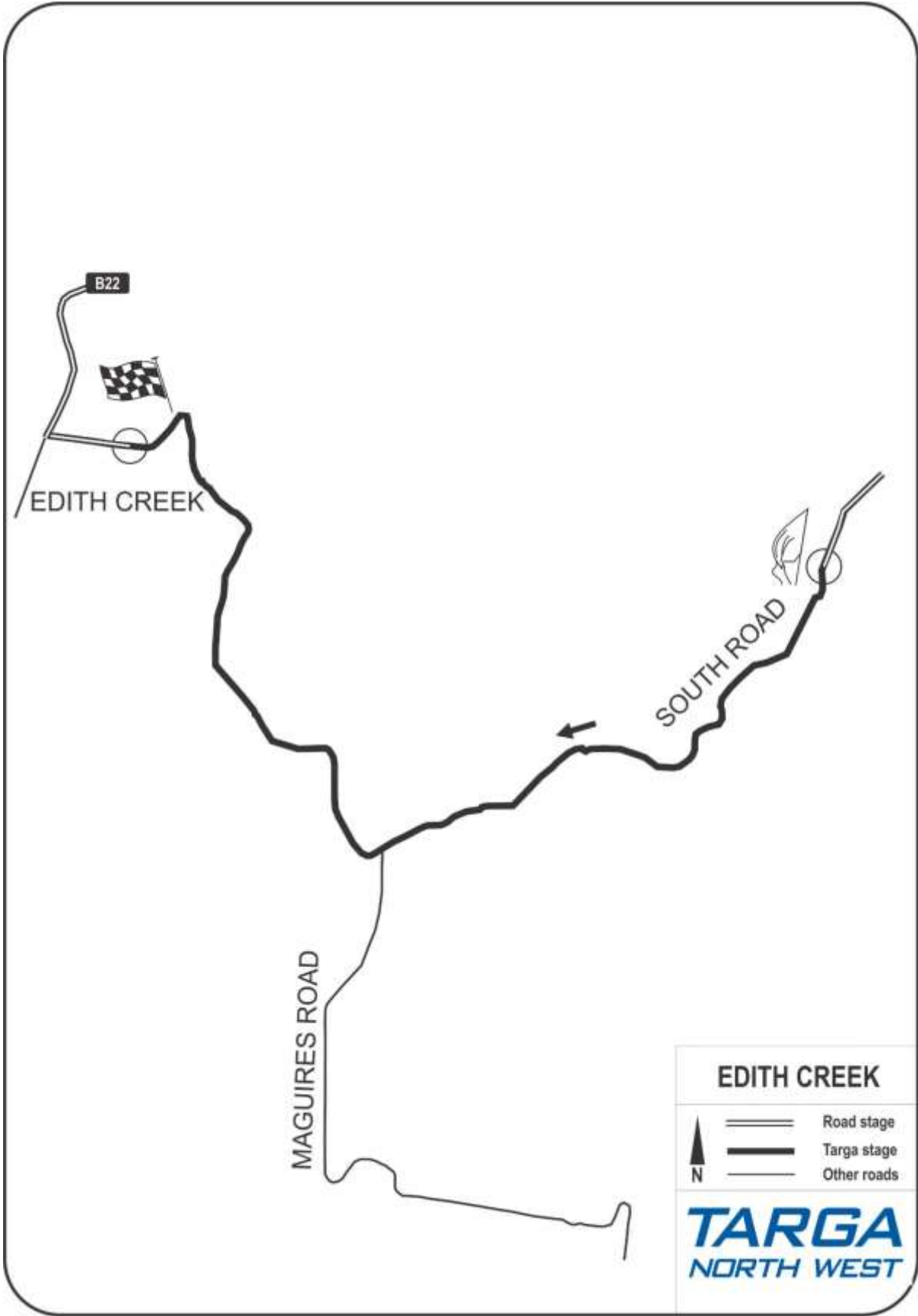
SOS Points

- Nil

Restricted Time Zone

- Nil

Stage Notes:



Edith Creek stop point to
 Oldina Targa stage start
 0.0 TS3 stop point straight on
 0.03 Turn right onto Trowutta Road (B22)
 15.83 Turn right onto Bass Highway (A2)
 78.02 Turn right onto Oldina Road (C237)
 80.12 Arrive at start line of TS4 Oldina

LEG ONE

TS4 OLDINA TARGA STAGE	Same as Targa Tas 2017
-------------------------------	-------------------------------

Targa Start	0.00	Oldina Road, Oldina GPS Co-ordinates S41 00.192, E145 41.082
Targa Finish	19.62km	Johnsons Road, Yolla GPS Co-ordinates S41 07.146, E145 42.781
Stop Point	20.42km	Johnsons Road, Yolla GPS Co-ordinates S41 07.056, E145 43.297

Cautions

- 11.35km CAUTION!! RGR
- 15.98km CAUTION!! Crest then RGL then Turn Left
- 17.03km CAUTION!! CREST THEN CAUTION RGR

SOS Points

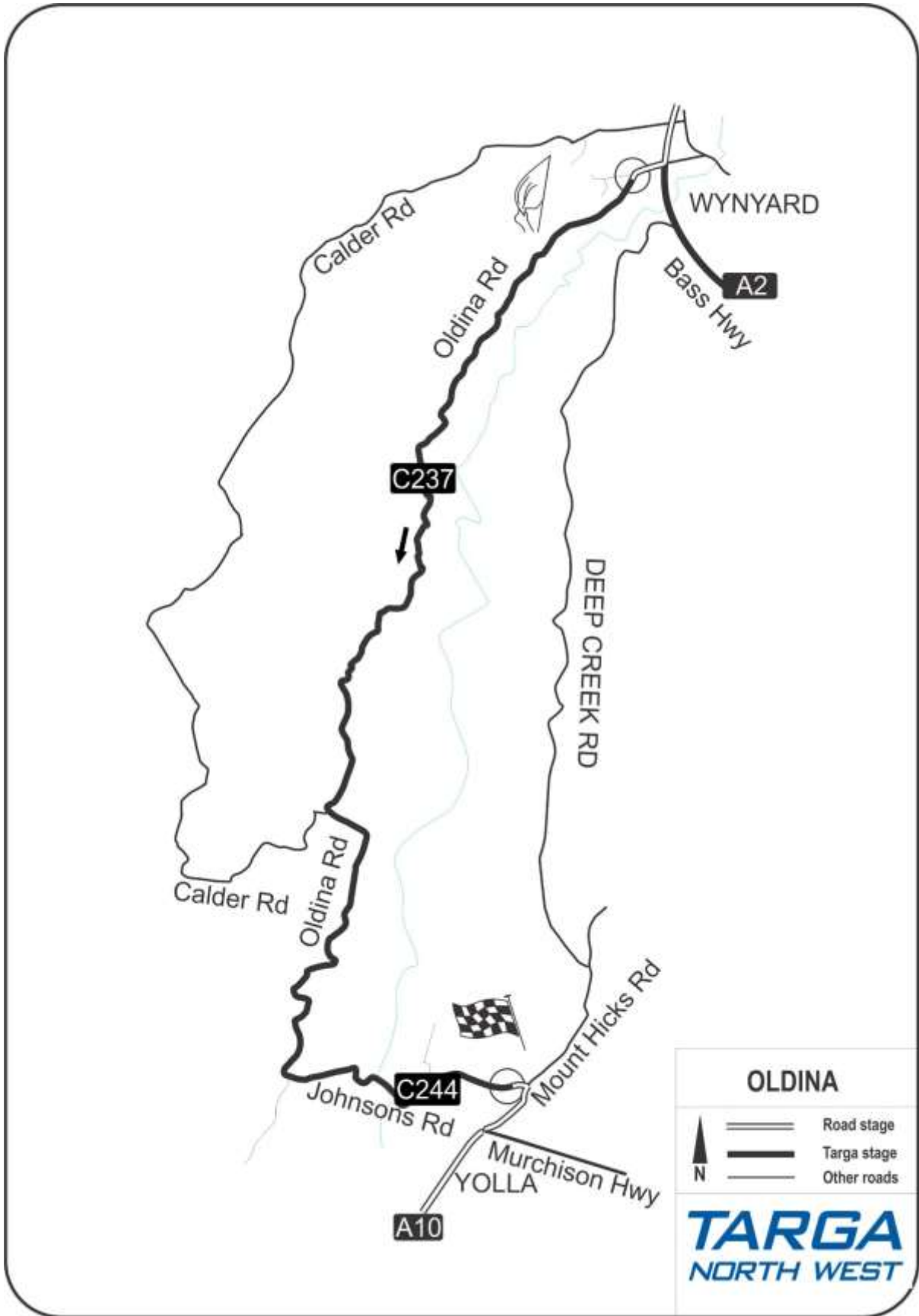
- 10.69km RHS

Restricted Time Zone

- Start 12.19km GPS Co-ordinates S41 05.826, E145 40.827
- Finish 12.59km GPS Co-ordinates S41 06.033, E145 40.856

Stage Notes:

**ONE RTZ HAS BEEN ADDED TO THIS STAGE
 TS4 FOR 2018.**



Oldina stop point to
 Hellyer Gorge South Targa stage start
 0.00 TS4 stop point straight on
 0.03 Turn right onto Mount Hicks Road (B26)
 1.12 Turn right onto Murchison Highway (A10)
 10.91 Arrive at start line of TS5 Hellyer Gorge South

LEG ONE

TS5 HELLYER GORGE SOUTH TARGA STAGE	Same Length as 2017
--	----------------------------

Targa Start	0.00	Murchison Highway, Henrietta GPS Co-ordinates S41 11.597, E145 38.937
Targa Finish	20.86km	Murchison Highway, Parrawe GPS Co-ordinates S41 17.749, E145 35.365
Stop Point	21.28km	Murchison Highway, Parrawe GPS Co-ordinates S41 17.944, E145 35.515

Cautions

- 10.66km CAUTION!! Hairpin L
- 12.44km CAUTION!! Hairpin L

SOS Points

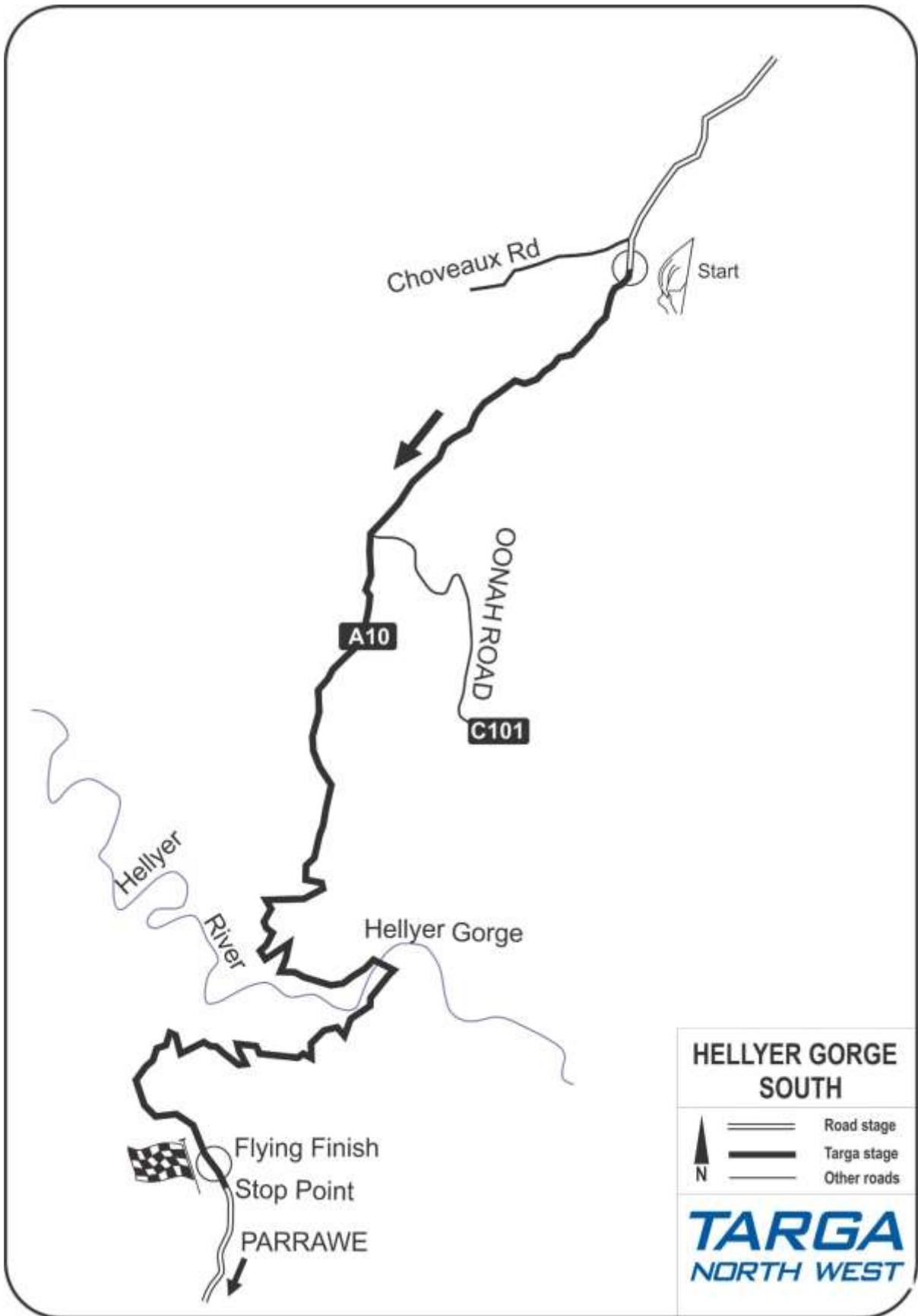
- 14.04km RHS

Restricted Time Zone

- Nil

Stage Notes:

The RTZ that was in the stage for 2017 has been removed.



Hellyer Gorge South stop point to Hellyer Gorge North start line
At the Hellyer Gorge South stop point do a u turn and you are
at the Hellyer Gorge North start line.

LEG ONE

TS6 HELLYER GORGE NORTH TARGA STAGE	Same length as 2017
--	----------------------------

Targa Start	0.00	Murchison Highway, Parrawe GPS Co-ordinates S41 17.944, E145 35.515
Targa Finish	20.60km	Murchison Highway, Henrietta GPS Co-ordinates S41 11.907, E145 38.747
Stop Point	21.26km	Murchison Highway, Henrietta GPS Co-ordinates S41 11.597, E145 38.937

Cautions

- Nil

SOS Points

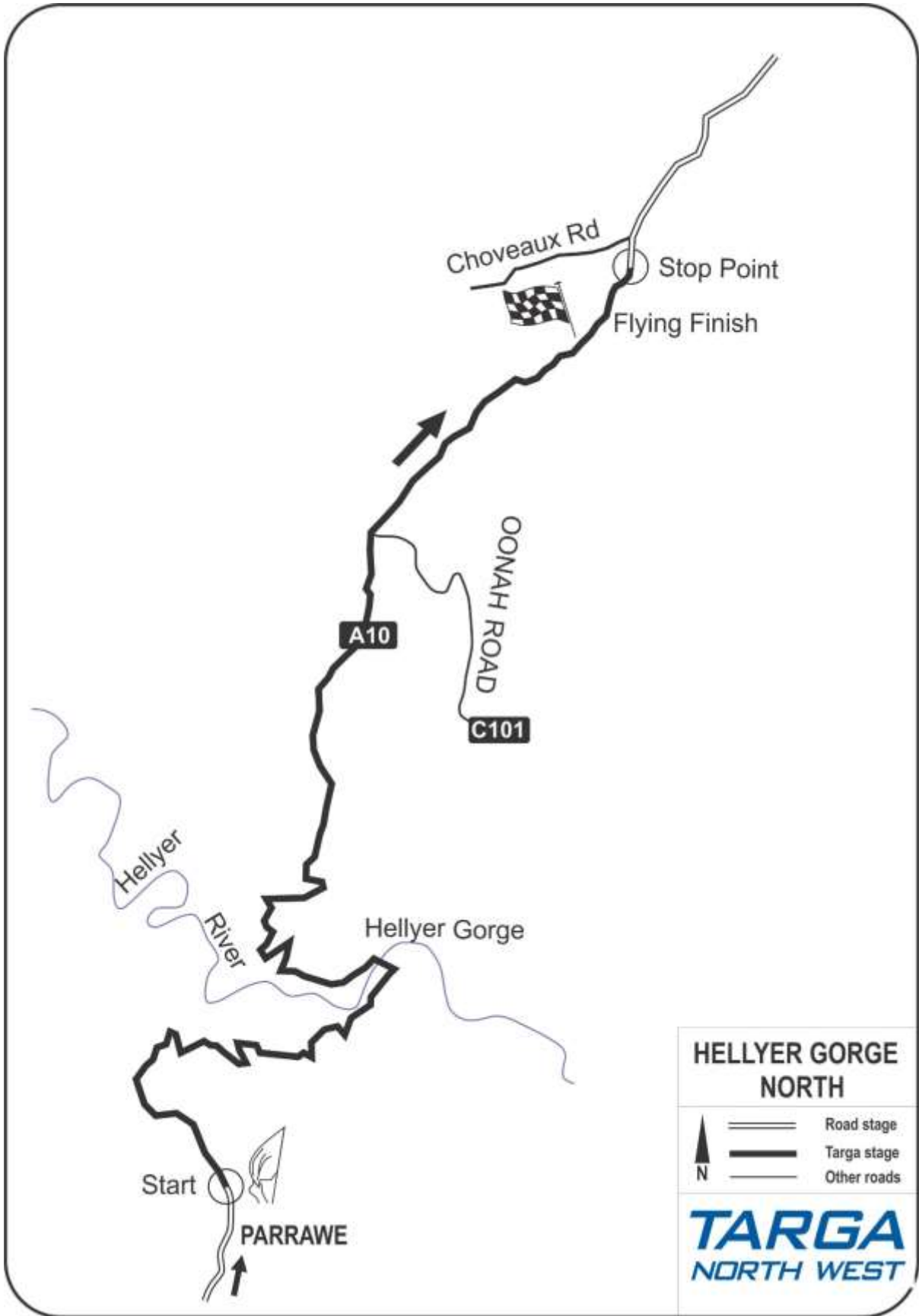
- 7.21km LHS

Restricted Time Zone

- Nil

Stage Notes:

**The RTZ that was in the stage for 2017 has
been removed.**



Hellyer Gorge North to Burnie

0.0 Straight on (A10)

9.8 Keep right on Murchison Highway (A10)

25.3 Turn right onto Bass Highway (A2)

31.0 Arrive in Burnie

From Burnie to TS7 Calder road Targa stage start

These instructions start on the Bass highway (A2) outside the
BP service station heading west

0.0 BP service station on left

20.2 Turn left onto Calder Road (C235)

33.9 Arrive at start line of TS7 Calder Road

LEG TWO

TS7 CALDER ROAD TARGA STAGE	Same as 2017
------------------------------------	---------------------

Targa Start	0.00	Calder Road, Calder GPS Co-ordinates S41 04.417, E145 38.055
Targa Finish	5.69km	Lowries Road, Oldina GPS Co-ordinates S41 05.448, E145 40.212
Stop Point	6.07km	Lowries Road, Oldina GPS Co-ordinates S41 05.317, E145 40.345

Cautions

- 5.27km !CARE RGL onto Narrow bridge

SOS Points

- Nil




Restricted Time Zone

- Nil

Stage Notes:



CALDER ROAD

-  Road stage
-  Targa stage
-  Other roads

TARGA
NORTH WEST

Calder Road stop point to
 Hellyer Gorge South Targa stage start
 0.0 TS1 stop point straight on
 0.03 Turn right onto Oldina Road (C237)
 5.3 Turn left onto Johnsons Road (C244)
 9.8 Turn right onto Mt Hicks Road (B26)
 10.8 Turn right onto Murchison Highway (A10)
 20.6 Arrive at start line of TS8 Hellyer Gorge South

LEG TWO

TS8 HELLYER GORGE SOUTH TARGA STAGE	Same length as 2017
--	----------------------------

Targa Start	0.00	Murchison Highway, Henrietta GPS Co-ordinates S41 11.597, E145 38.937
Targa Finish	20.86km	Murchison Highway, Parrawe GPS Co-ordinates S41 17.749, E145 35.365
Stop Point	21.28km	Murchison Highway, Parrawe GPS Co-ordinates S41 17.944, E145 35.515

Cautions

- 10.66km CAUTION!! Hairpin L
- 12.44km CAUTION!! Hairpin L

SOS Points

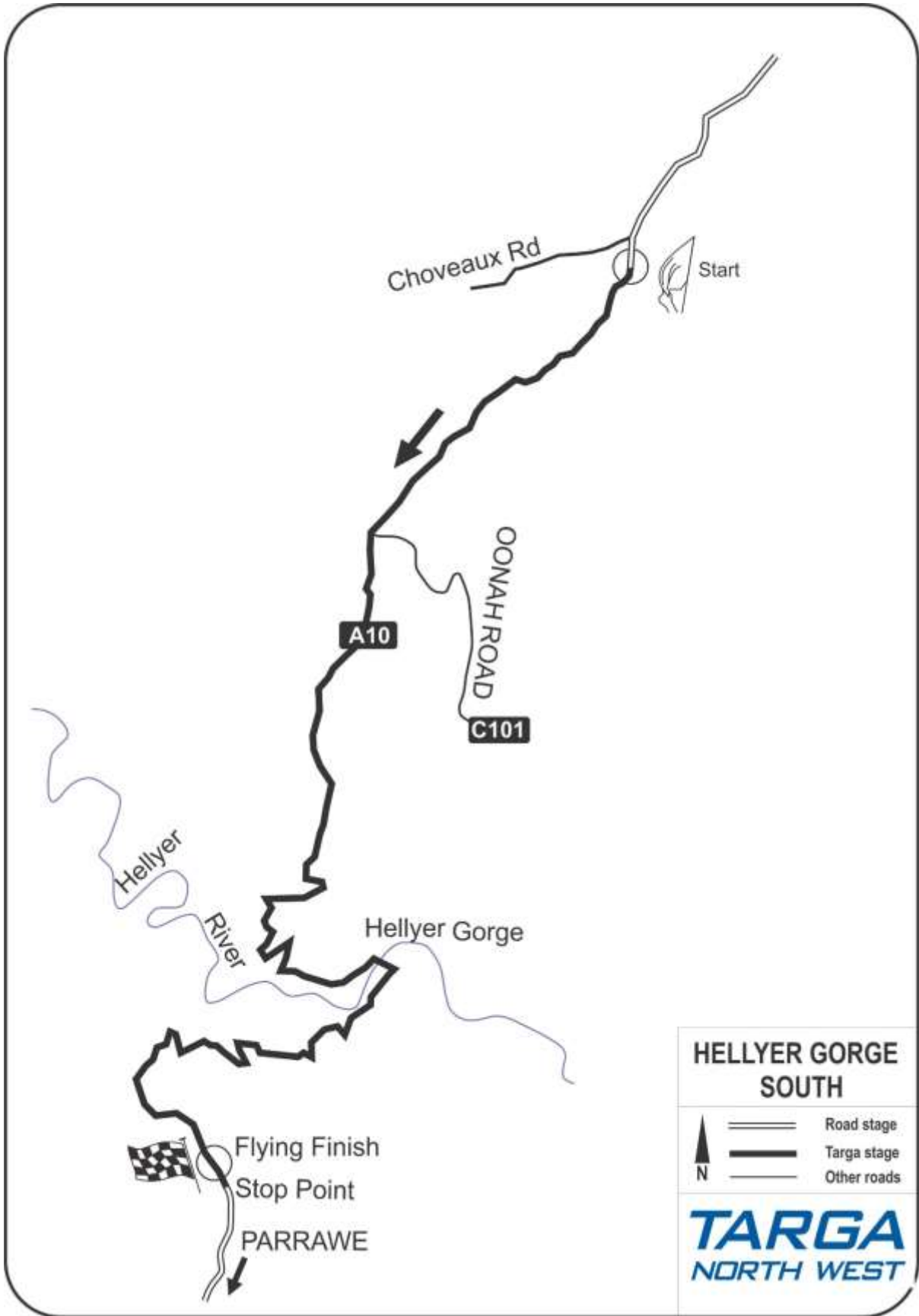
- 14.04km RHS

Restricted Time Zone

- Nil

Stage Notes:

The RTZ that was in the stage for 2017 has been removed.



Hellyer Gorge south stop point to Savage river west start

0.0 Hellyer Gorge south stop point straight on

17.3 Turn right onto Waratah Road (B23)

24.1 turn left onto William Street (B23)

35.7 Arrive at start line of TS9 Savage River West

LEG TWO

TS9 SAVAGE RIVER WEST TARGA STAGE	Same as 2017
--	--------------

Targa Start	0.00	Waratah Road, Waratah GPS Co-ordinates S41 28.256, E145 26.023
Targa Finish	24.92km	Waratah Road, Savage River GPS Co-ordinates S41 30.496, E145 13.343
Stop Point	25.33km	Waratah Road, Savage River GPS Co-ordinates S41 30.663, E145 13.217

Cautions

- 10.51km !CARE ROAD GOES LEFT AND TIGHTENS
- 10.97km !!CAUTION CREST THEN ROAD GOES LEFT

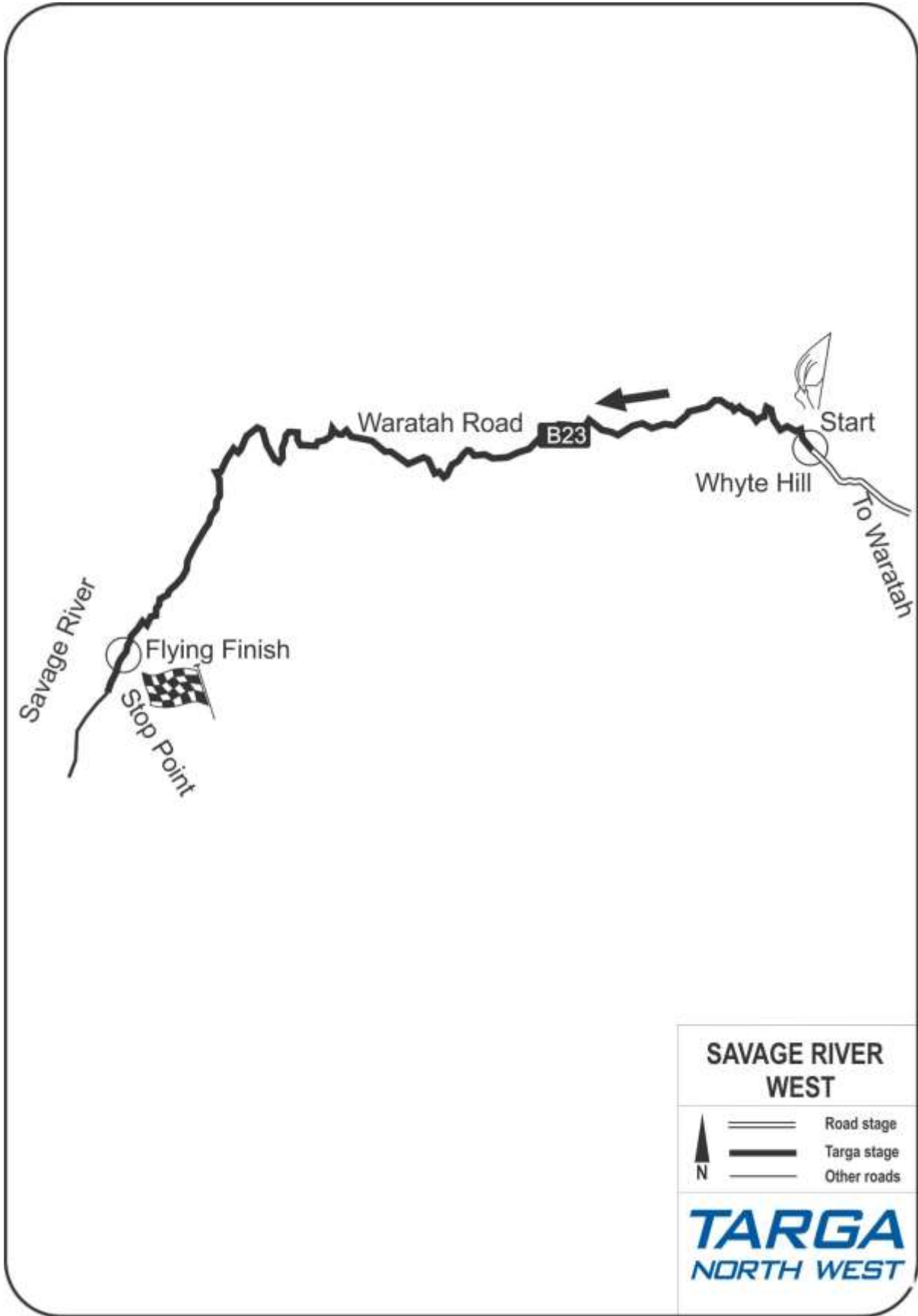
SOS Points

- 13.00km LHS

Restricted Time Zone

- Nil

Stage Notes:



Savage River west stop point to Savage River east start line

At the Savage River West stop point do a u turn and you are at the Savage River East start line.

LEG TWO

TS10 SAVAGE RIVER EAST TARGA STAGE	Same as 2017
---	--------------

Targa Start	0.00	Waratah Road, Savage River GPS Co-ordinates S41 30.663, E145 13.217
Targa Finish	24.77km	Waratah Road, Luina GPS Co-ordinates S41 28.033, E145 25.788
Stop Point	25.34km	Waratah Road, Waratah GPS Co-ordinates S41 28.256, E145 26.023

Cautions

- Nil

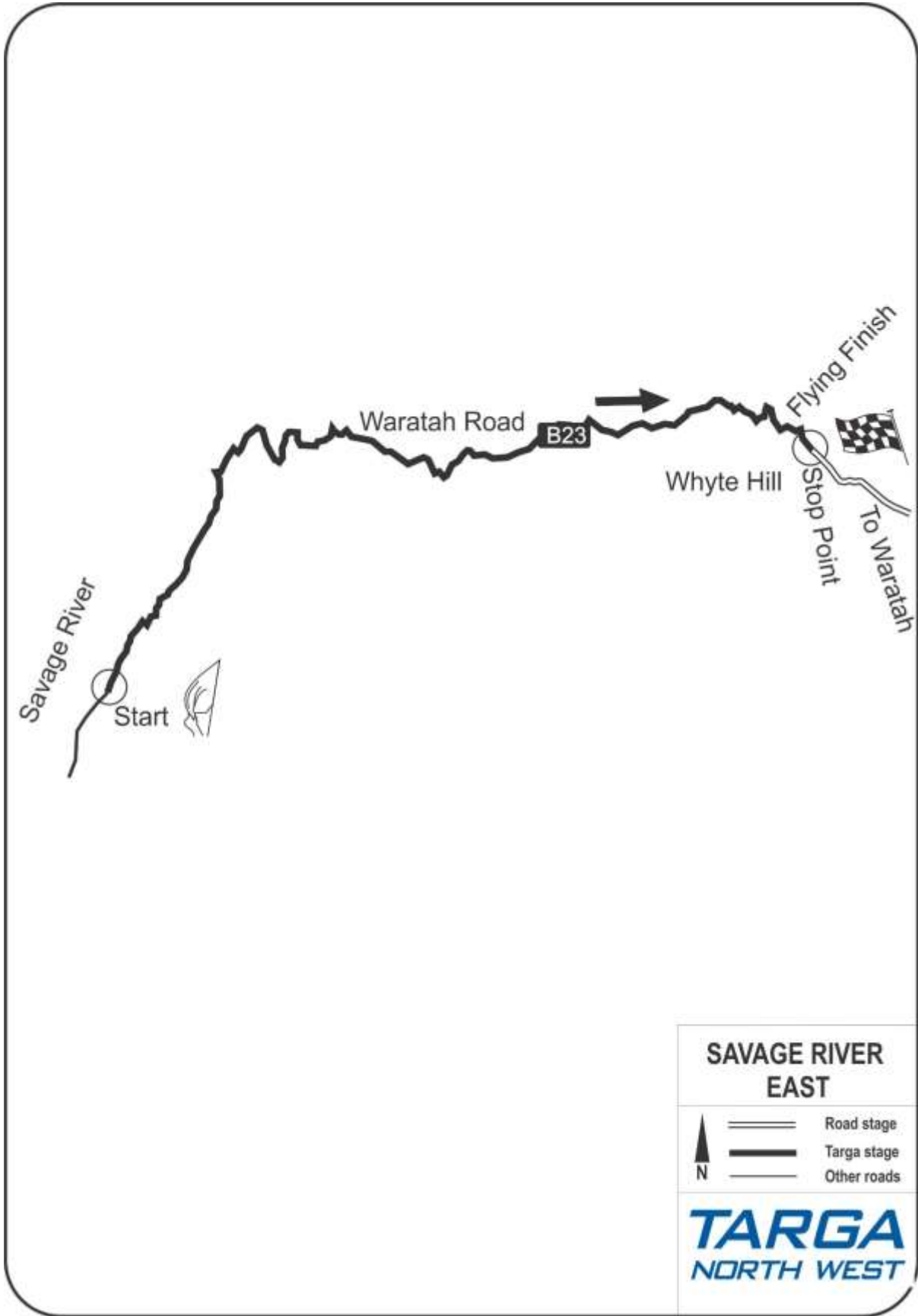
SOS Points

- 12.30km RHS

Restricted Time Zone

- Nil

Stage Notes:



Savage River east stop point to Hellyer Gorge North start

0.0 Straight on

11.5 Turn right onto Waratah Road (B23)

18.4 Turn left onto Murchison Highway (A10)

35.7 Arrive at start line of TS11 Hellyer Gorge North

LEG TWO

TS11 HELLYER GORGE NORTH TARGA STAGE	Same Length as 2017
---	----------------------------

Targa Start	0.00	Murchison Highway, Parrawe GPS Co-ordinates S41 17.944, E145 35.515
Targa Finish	20.60km	Murchison Highway, Henrietta GPS Co-ordinates S41 11.907, E145 38.747
Stop Point	21.26km	Murchison Highway, Henrietta GPS Co-ordinates S41 11.597, E145 38.937

Cautions

- Nil

SOS Points

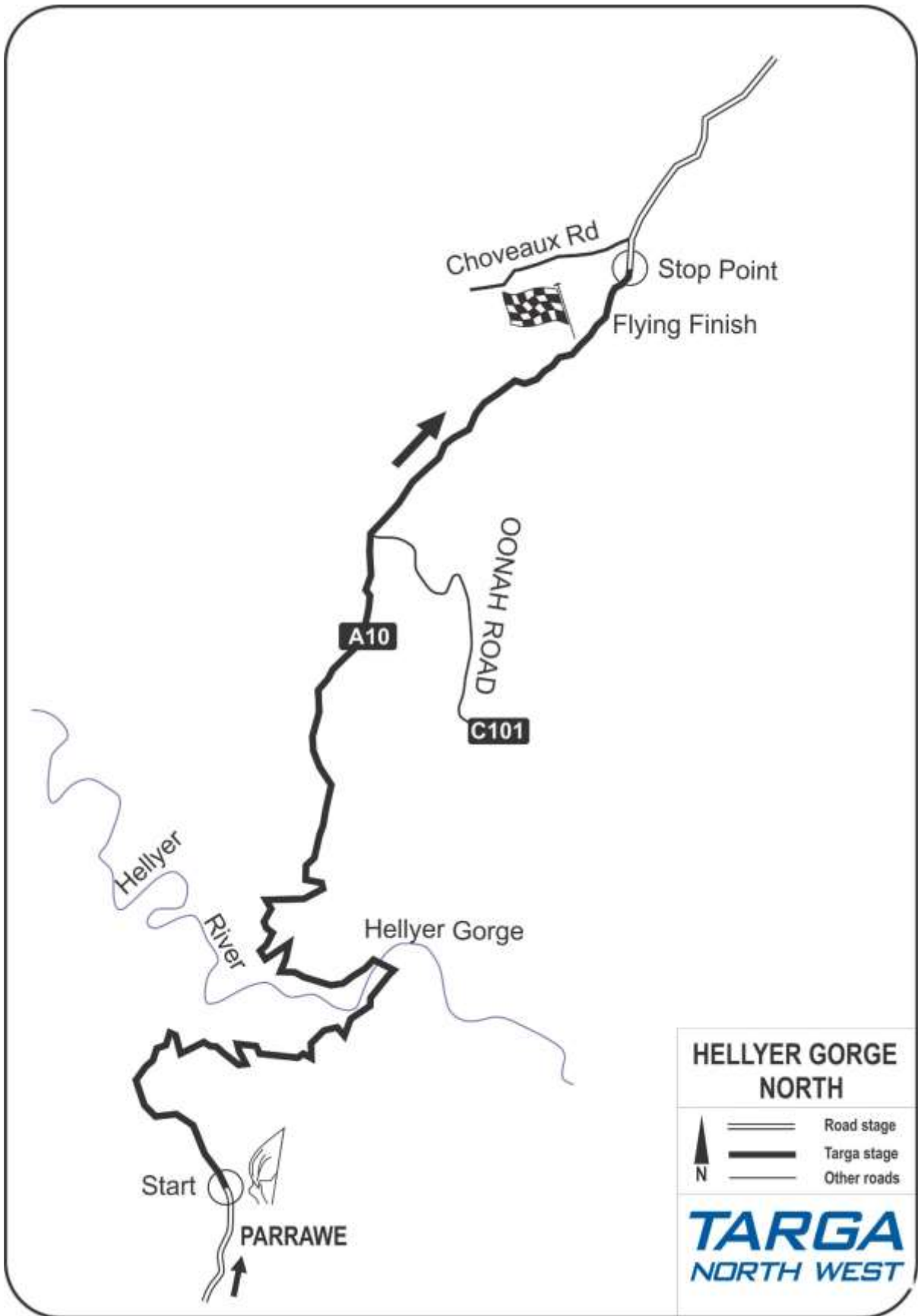
- 7.21km LHS

Restricted Time Zone

- Nil

Stage Notes:

The RTZ that was in the stage for 2017 has been removed.



Hellyer Gorge North to Burnie

0.0 Straight on (A10)

9.8 Keep right on Murchison Highway (A10)

25.3 Turn right onto Bass Highway (A2)

31.0 Arrive in Burnie

Ends.