



2020

Recce Notes V1.0

targa.com.au



#TARGA | #TARGAhighcountry | #TARGAhighcountry2020

TARGA

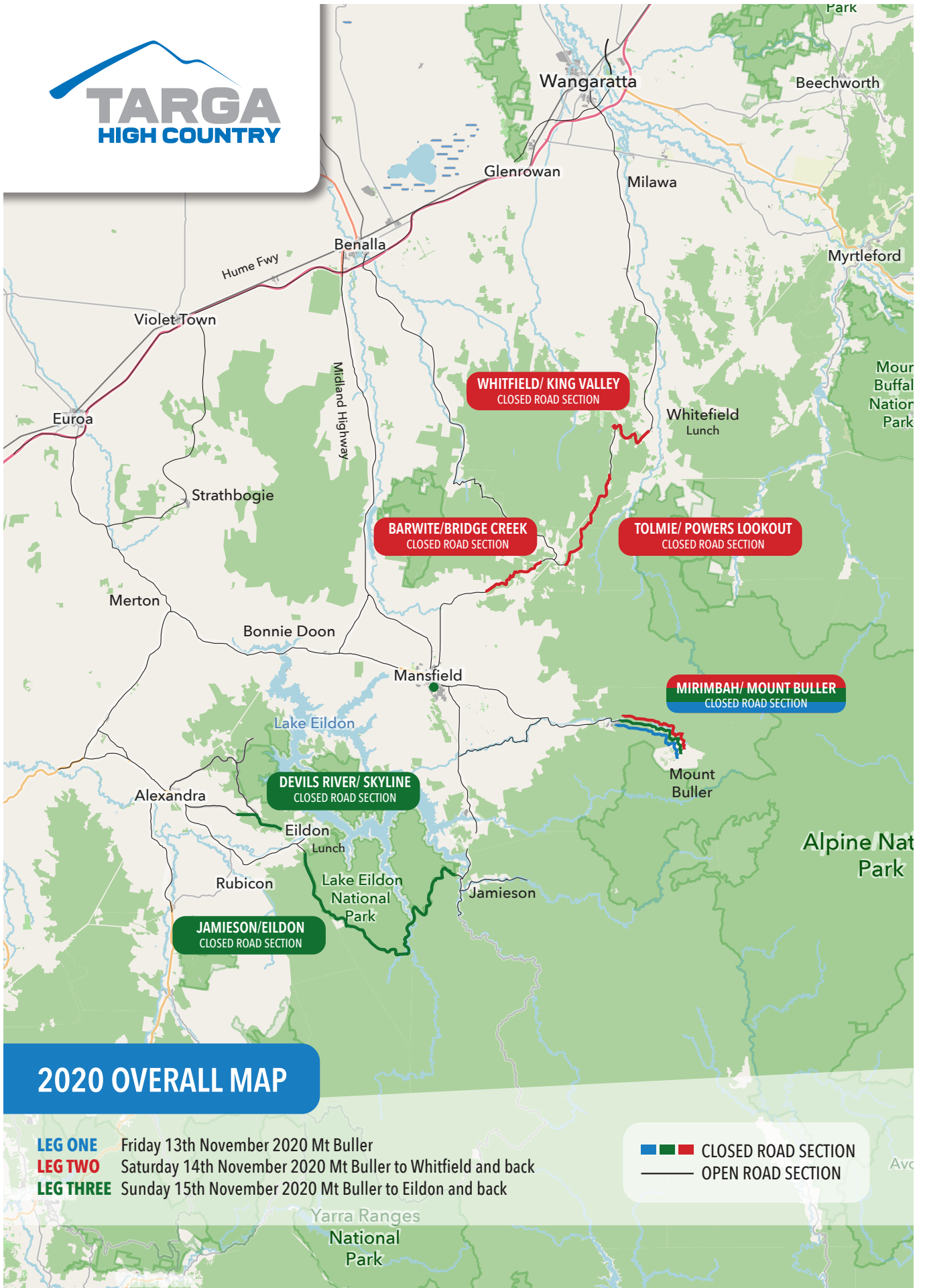


MAJOR PARTNERS:



*classic throttle shop*  
FINE CLASSIC CARS AND MORE

wonder+work



## 2020 OVERALL MAP

- LEG ONE** Friday 13th November 2020 Mt Buller
- LEG TWO** Saturday 14th November 2020 Mt Buller to Whitfield and back
- LEG THREE** Sunday 15th November 2020 Mt Buller to Eildon and back

■ ■ ■ CLOSED ROAD SECTION  
 OPEN ROAD SECTION

# CONDITIONS

On receipt of the TARGA High Country reconnaissance notes, the recipient agrees to abide by all state road rules, to act in a manner that does not at any time jeopardize the integrity or the public image of TARGA High Country and not to act in any way that could be prejudicial to the organiser and the controlling body of motorsport (Motorsport Australia). This includes multiple runs over stages at increasing speeds (this will be deemed as practicing) by a vehicle registered too or hired by a person who is competing in TARGA High Country.

## ROAD MARKINGS

The time control in, stage start, restricted time zone 200m warning, start, finish, flying finish warning board, flying finish, stop 200m and stop points have all been marked on the roadway with yellow paint as follows:

TARGA stages are from the yellow 'TS' to the yellow 'TF' followed by a yellow 'SP'

Transport stages are from the yellow 'SP' to the yellow 'TC'

One yellow triangle on either the left or the right side of the road 50m to 120m before the TF marks is the location of the flying finish warning board

TF = TARGA stage flying finish control,

One yellow triangle on each side of the road 200m before the SP marks is the location for the STOP 200M boards

SP = the TARGA stage stop point control at the end of the targa stage.

TC = time control in TS = TARGA stage start control, X = 200m warning board for a restricted time zone, ZS = start point of the restricted time zone, ZF = finish point of the restricted time zone

## CAUTIONS

Cautions are marked on both sides of the road 50m (greater on fast approaches) prior to the hazard with a yellow triangle to indicate where the CAUTION boards will be located. These caution warnings must be noted in pace notes.

## SOS POINTS

One yellow S on the side of the road indicates the actual location of the SOS point

S1 on the side of the road 100m before S indicates where the 100m warning board will be located for the SOS point. The SOS point must be noted in pace notes.

**If crews would like a copy of the event Google earth (KMZ) file please ask Megan at [megan@targa.com.au](mailto:megan@targa.com.au) to request a copy.**

**GPS POINTS IN THIS DOCUMENT ARE SHOWN IN THE FORMAT DEGREES, DECIMAL MINUTES. USING THE DATUM WGS 84**

---

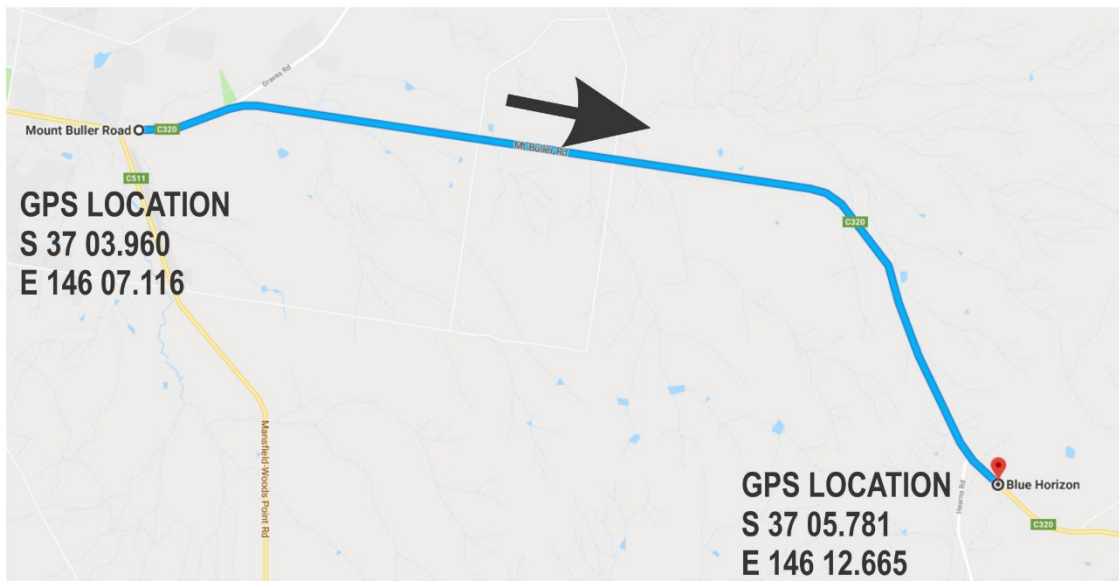
**CHANGES MADE FROM VERSION 1.0 TO 2.0 NIL**

**TARGA HIGH COUNTRY 2020**  
**Summary of stage changes v1.0**

<b>Stage Name</b>	<b>Last used</b>	<b>Start to Finish</b>	<b>Changes made from last time used</b>
Mirimbah 1	2019	15.88	Moved start and finish out
Mount Buller 1	2019	18.22	Removed SOS 2
Mirimbah 2	2019	15.88	Moved start and finish out
Barwite	2019	7.45	Nil
Tolmie	2019	16.37	Nil
Whitfield	2019	7.15	Nil
King Valley	2019	7.27	Nil
Powers Lookout	2019	16.14	Nil
Bridge Creek	2019	7.41	Nil
Mount Buller 2	2019	18.22	Removed SOS 2
Mirimbah 3	2019	15.88	Moved start and finish out
Jamieson	2019	51.22	Moved finish out
Devils River	2019	10.38	Nil
Skyline	2019	10.22	Nil
Eildon	2019	45.41	Moved start out
Mansfield	2019	3.62	Nil
Total competitive distance =		266.72	km
Total transport distance =		328.96	km
Total event distance =		595.68	km



## TARGA HIGH COUNTRY ODOMETER CHECK INSTRUCTIONS



The odometer check is located on the Mt Buller road (C320)

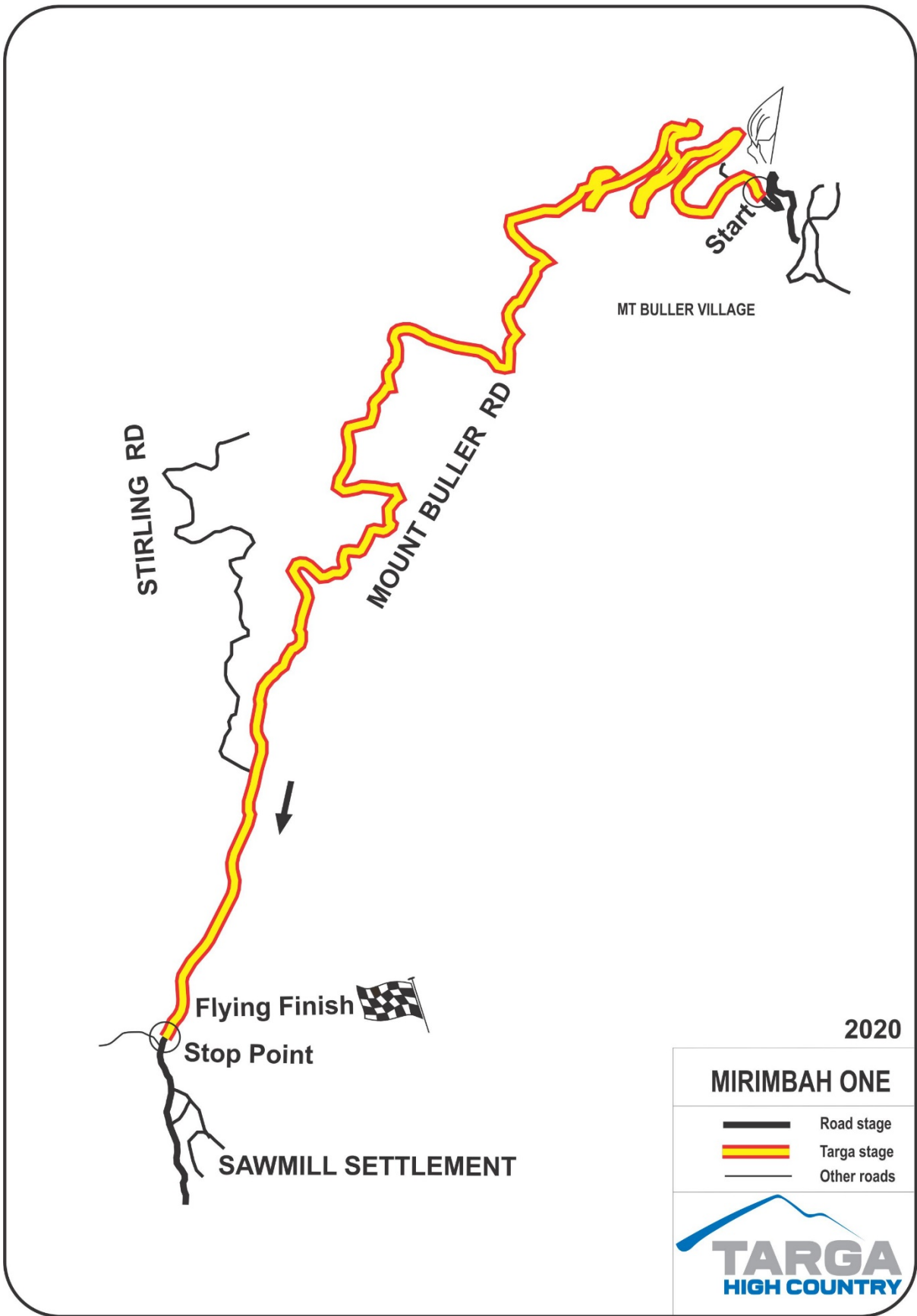
The start is located 190m past the Jamieson road (C511) heading towards Mt Buller. There are two yellow triangles painted on the left side of the road.

The finish is located 65m past the driveway to house number 1355 on the left side.

There are two yellow triangles painted on the left side of the road.

10.00K  
ODOMETER CHECK





# LEG ONE

## TS1 MIRIMBAH 1 TARGA STAGE

Start and Finish moved out

TARGA Start	0.00	Mt Buller Road	
		GPS Co-ordinates	S37 08.454, E146 27.304
TARGA Finish	15.88km	Mt Buller Road	
		GPS Co-ordinates	S37 06.376, E146 22.546
Stop Point	16.22km	Mt Buller Road	
		GPS Co-ordinates	S37 06.299, E146 22.280

### Cautions

- 8.13km CAUTION!! Road Goes Left
- 8.81km CAUTION!! Road Goes Left

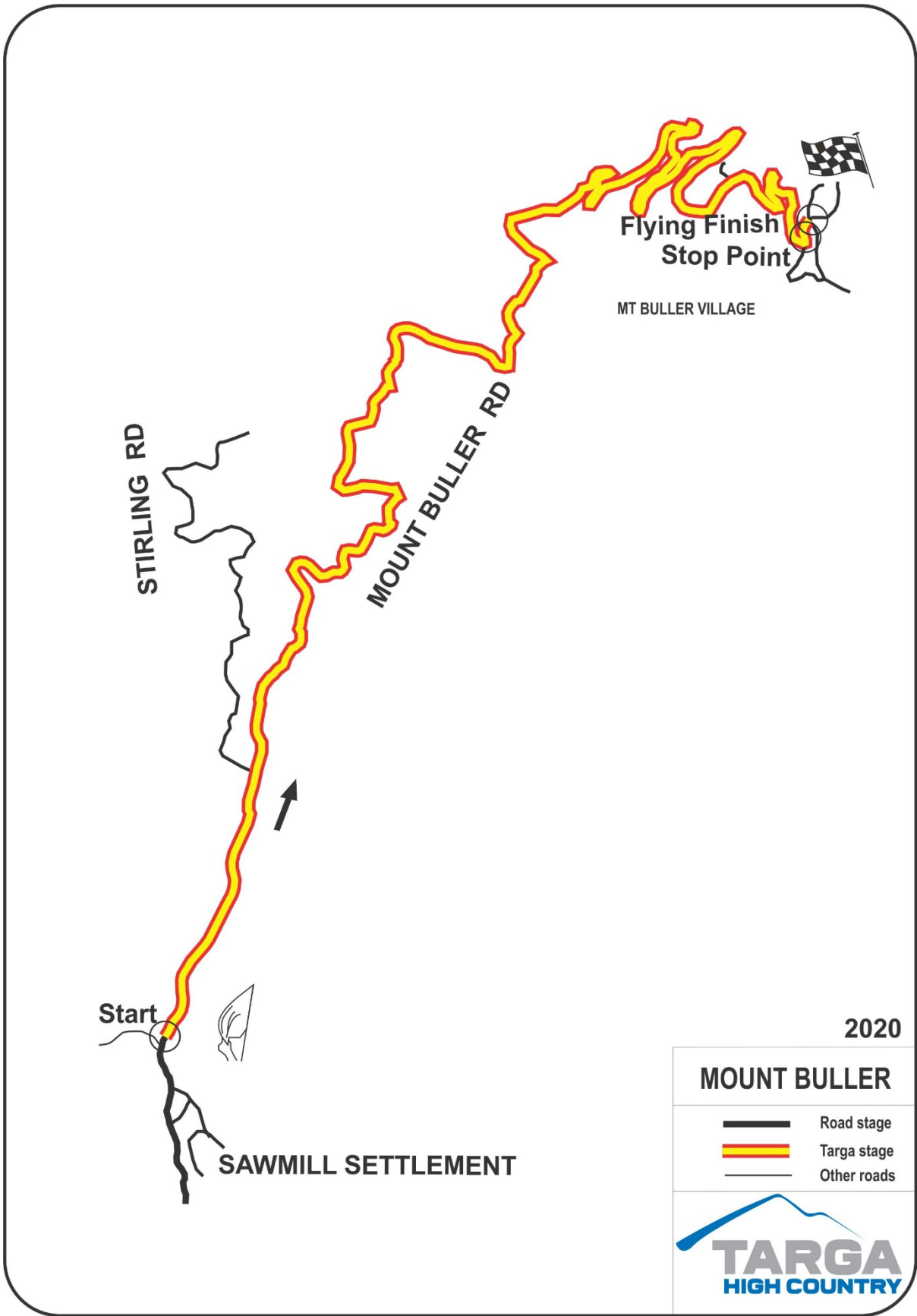
### SOS Points

- Nil

### Restricted Time zone

- Start 10.97km GPS Co-ordinates S37 07.034, E146 25.264
- Finish 11.37km GPS Co-ordinates S37 06.952, E146 25.112

## Stage Notes:





# LEG ONE

## TS2 MOUNT BULLER 1 TARGA STAGE

Same stage as 2019

Removed second sos point

TARGA Start	0.00km	Mount Buller road Mirimbah GPS Co-ordinates S37 06.300, E146 22.280
Turn Left	18.18km	Onto Summit road
TARGA Finish	18.22km	Summit road Mount Buller GPS Co-ordinates S37 8.758, E146 26.991
Stop Point	18.32km	Summit road Mount Buller GPS Co-ordinates S37 8.795, E146 27.039

### Cautions

- Nil

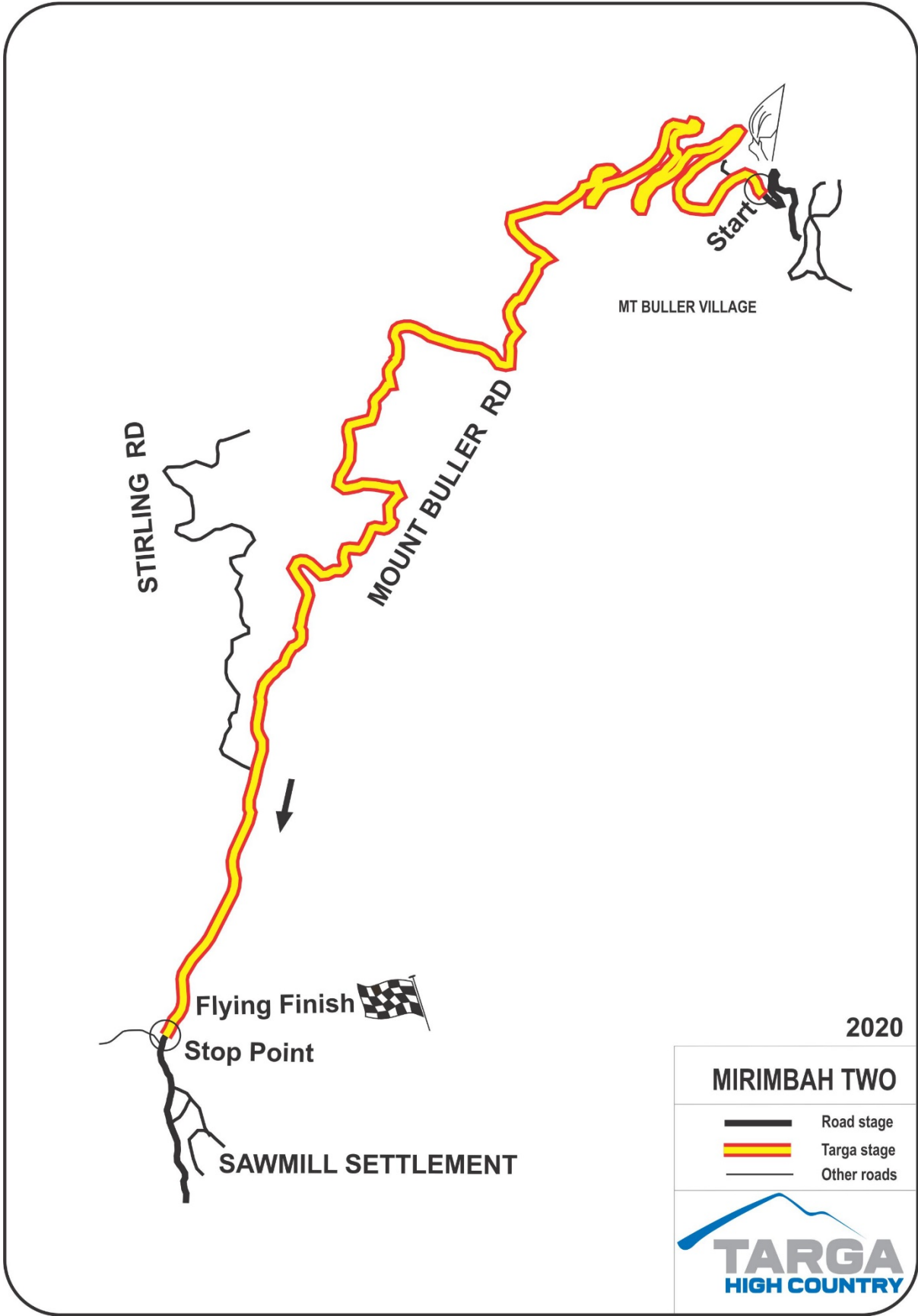
### SOS Points

- 9.43km Left side

### Restricted Time zone

- Nil

## Stage Notes:



## LEG TWO

### TS3 MIRIMBAH 2 TARGA STAGE

Start and Finish moved out

TARGA Start	0.00	Mt Buller Road	
		GPS Co-ordinates	S37 08.454, E146 27.304
TARGA Finish	15.88km	Mt Buller Road	
		GPS Co-ordinates	S37 06.376, E146 22.546
Stop Point	16.22km	Mt Buller Road	
		GPS Co-ordinates	S37 06.299, E146 22.280

#### Cautions

- 8.13km CAUTION!! Road Goes Left
- 8.81km CAUTION!! Road Goes Left

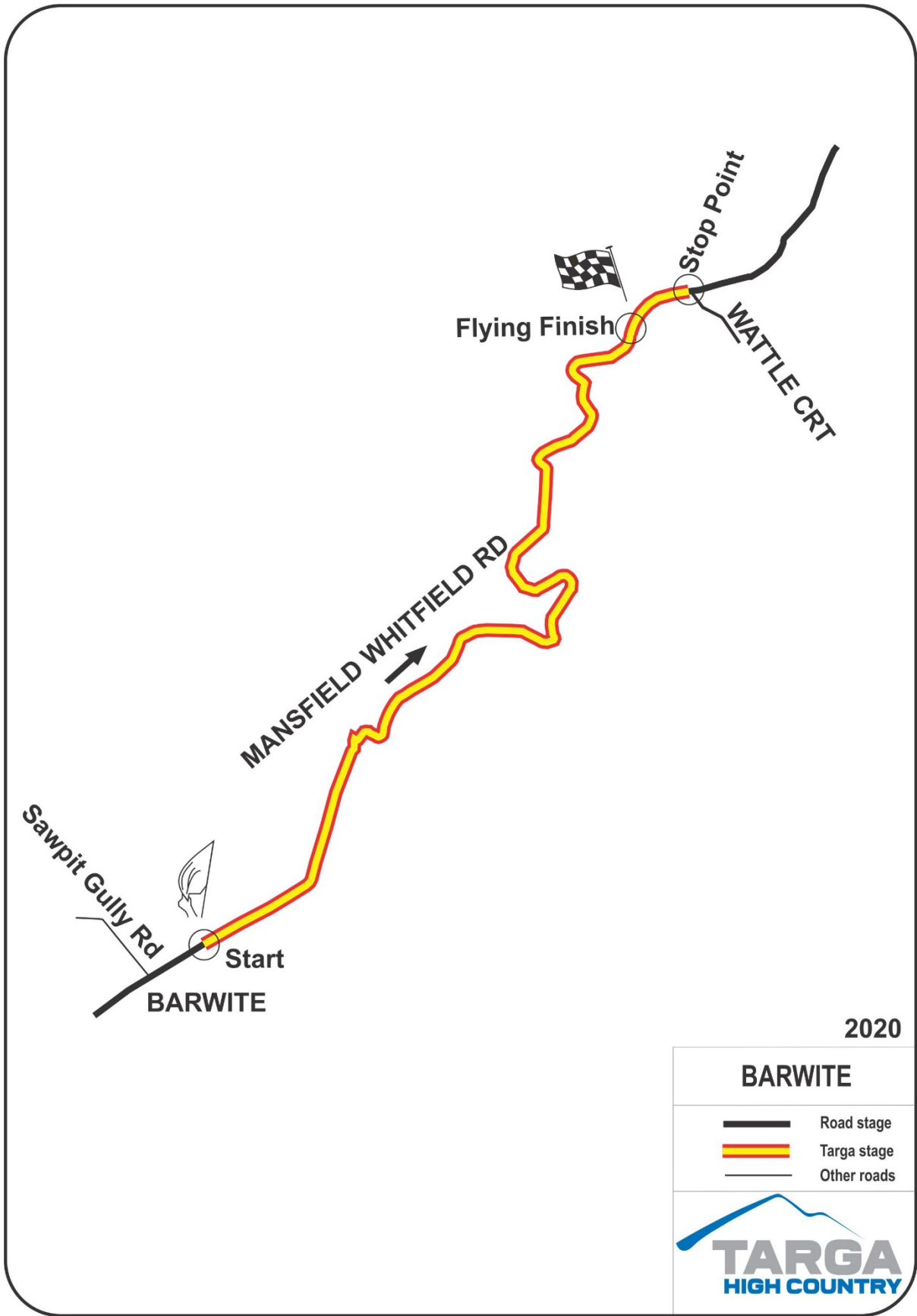
#### SOS Points

- Nil

#### Restricted Time zone

- Nil

## Stage Notes:



## LEG TWO

### TS4 BARWITE TARGA STAGE

Same as 2019

TARGA Start	0.00	C521 Bridge Creek GPS Co-ordinates S36 57.318, E146 09.827
TARGA Finish	7.45km	C521 Tolmie GPS Co-ordinates S36 55.949, E146 13.136
Stop Point	7.96km	C521 Tolmie GPS Co-ordinates S36 55.901, E146 13.477

#### Cautions

- Nil

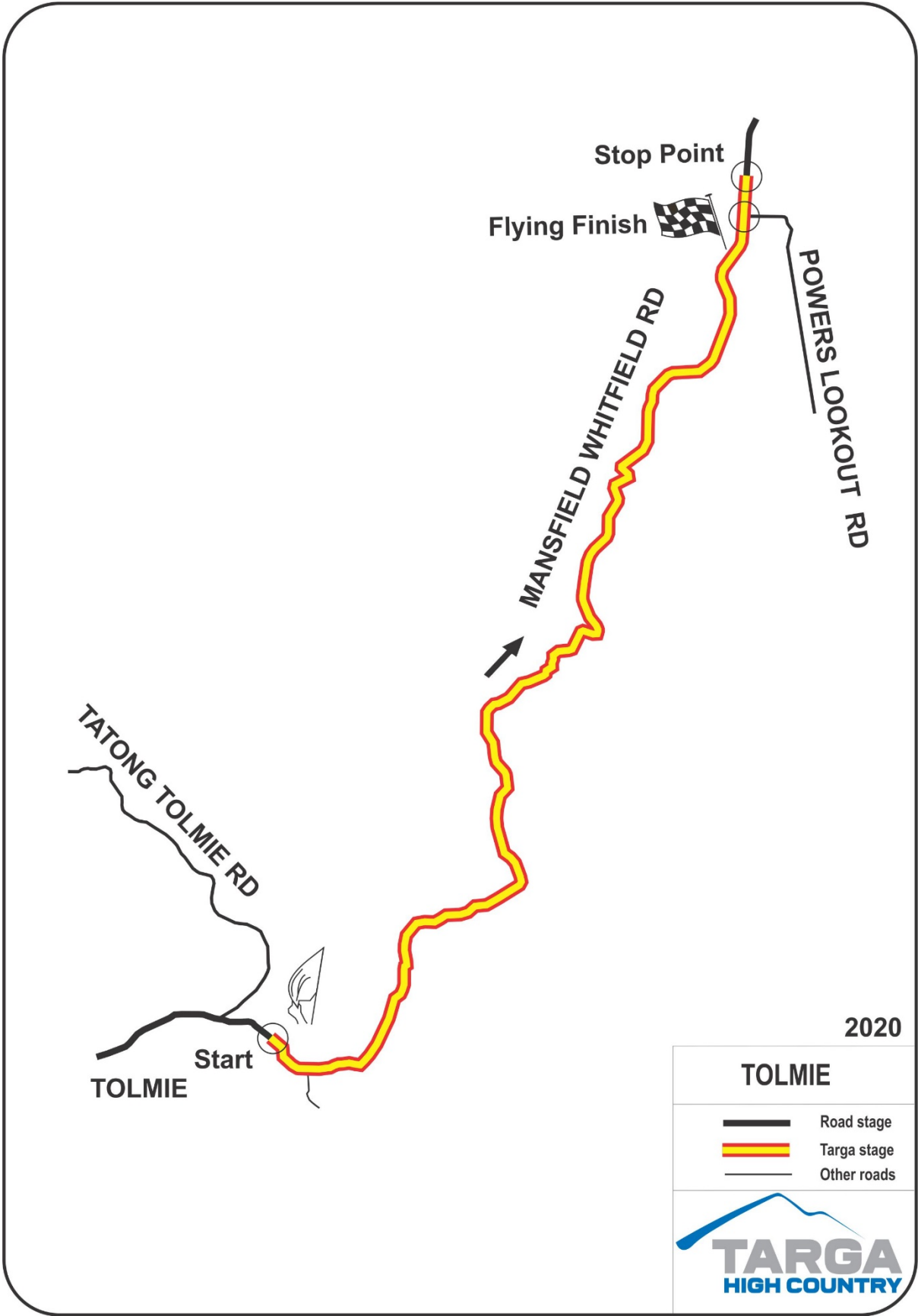
#### SOS Points

- Nil

#### Restricted Time zone

- Start 1.25km GPS Co-ordinates 36° 57.176'S 146° 10.610'E  
Finish 1.65km GPS Co-ordinates 36° 57.029'S 146° 10.806'E

## Stage Notes:



# LEG TWO

## TS5 TOLMIE TARGA STAGE

Same as 2019

TARGA Start	0.00	C521 Tolmie GPS Co-ordinates S36 55.275, E146 16.439
TARGA Finish	16.37km	C521 Whitlands GPS Co-ordinates S36 49.605, E146 21.020
Stop Point	16.79km	C521 Whitlands GPS Co-ordinates S36 49.384, E146 21.058

### Cautions

- 11.56km Caution!! Road Goes Left, drop on Right
- 11.98km Caution!! Road Goes Left, drop on Right

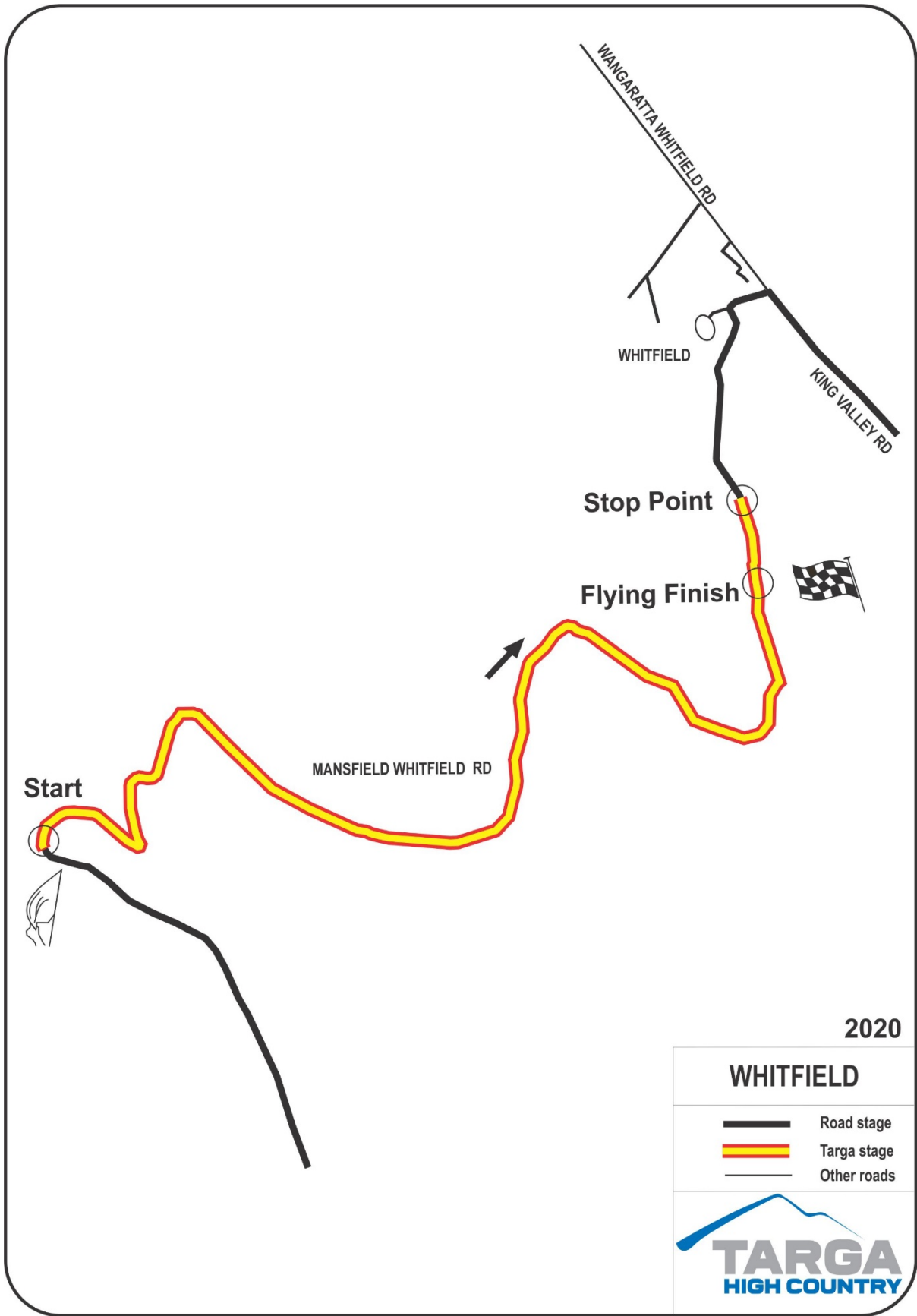
### SOS Points

- 13.51km Right side

### Restricted Time zone

- Start 4.63km GPS Co-ordinates 36° 54.384'S 146° 18.491'E
- Finish 5.03km GPS Co-ordinates 36° 54.278'S 146° 18.721'E
  
- Start 9.95km GPS Co-ordinates 36° 52.337'S 146° 19.438'E
- Finish 10.35km GPS Co-ordinates 36° 52.124'S 146° 19.442'E
  
- Start 14.57km GPS Co-ordinates 36° 50.504'S 146° 20.747'E
- Finish 14.97km GPS Co-ordinates 36° 50.303'S 146° 20.855'E

## Stage Notes:





## LEG TWO

### TS6 WHITFIELD TARGA STAGE

Same as 2019

TARGA Start	0.00	C521 Whitlands GPS Co-ordinates S36 45.673, E146 21.413
TARGA Finish	7.15km	C521 Whitfield GPS Co-ordinates S36 46.603, E146 23.994
Stop Point	7.65km	C521 Whitfield GPS Co-ordinates S36 46.382, E146 24.187

#### Cautions

- Nil

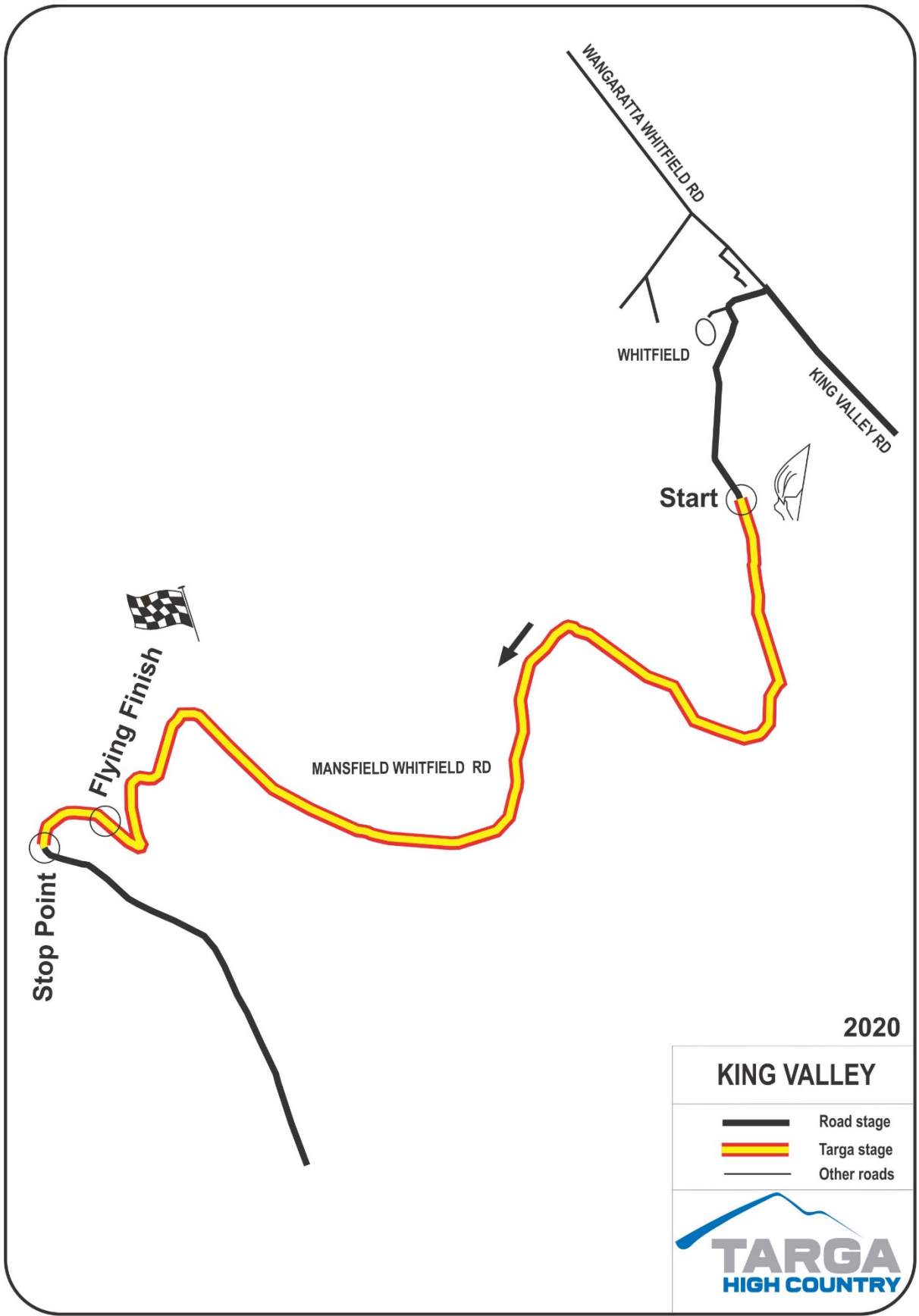
#### SOS Points

- Nil

#### Restricted Time zone

- Start 2.81km      GPS Co-ordinates 36° 46.276'S 146° 22.247'E
- Finish 3.21km    GPS Co-ordinates 36° 46.452'S 146° 22.405'E

## Stage Notes:



## LEG TWO

### TS7 KING VALLEY TARGA STAGE

Same as 2019

TARGA Start	0.00	C521 Whitfield	
		GPS Co-ordinates	S36 46.387, E146 24.185
TARGA Finish	7.27km	C521 Whitlands	
		GPS Co-ordinates	S36 45.705, E146 21.622
Stop Point	7.67km	C521 Whitlands	
		GPS Co-ordinates	S36 45.679, E146 21.411

#### Cautions

- Nil

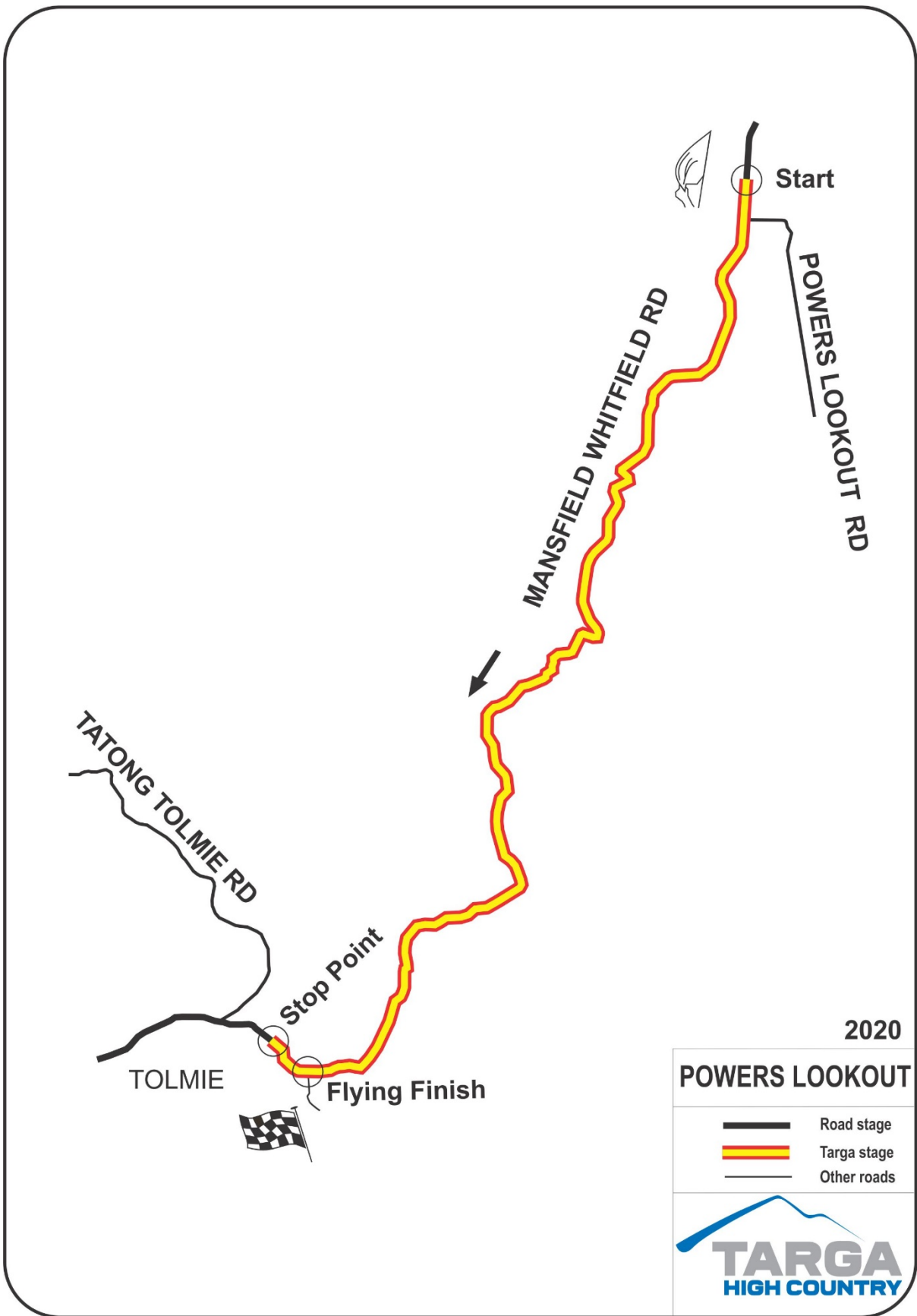
#### SOS Points

- Nil

#### Restricted Time zone

- Start 4.35km      GPS Co-ordinates 36° 46.493'S 146° 22.440'E
- Finish 4.75km      GPS Co-ordinates 36° 46.315'S 146° 22.283'E

## Stage Notes:



# LEG TWO

## TS8 POWERS LOOKOUT TARGA STAGE

Same as 2019

TARGA Start	0.00	C521 Whitlands GPS Co-ordinates S36 49.384, E146 21.058
TARGA Finish	16.14km	C521 Tolmie GPS Co-ordinates S36 55.504, E146 16.721
Stop Point	16.78km	C521 Tolmie GPS Co-ordinates S36 55.275, E146 16.439

### Cautions

- 4.74km Caution!! Road Goes Right, drop on Left

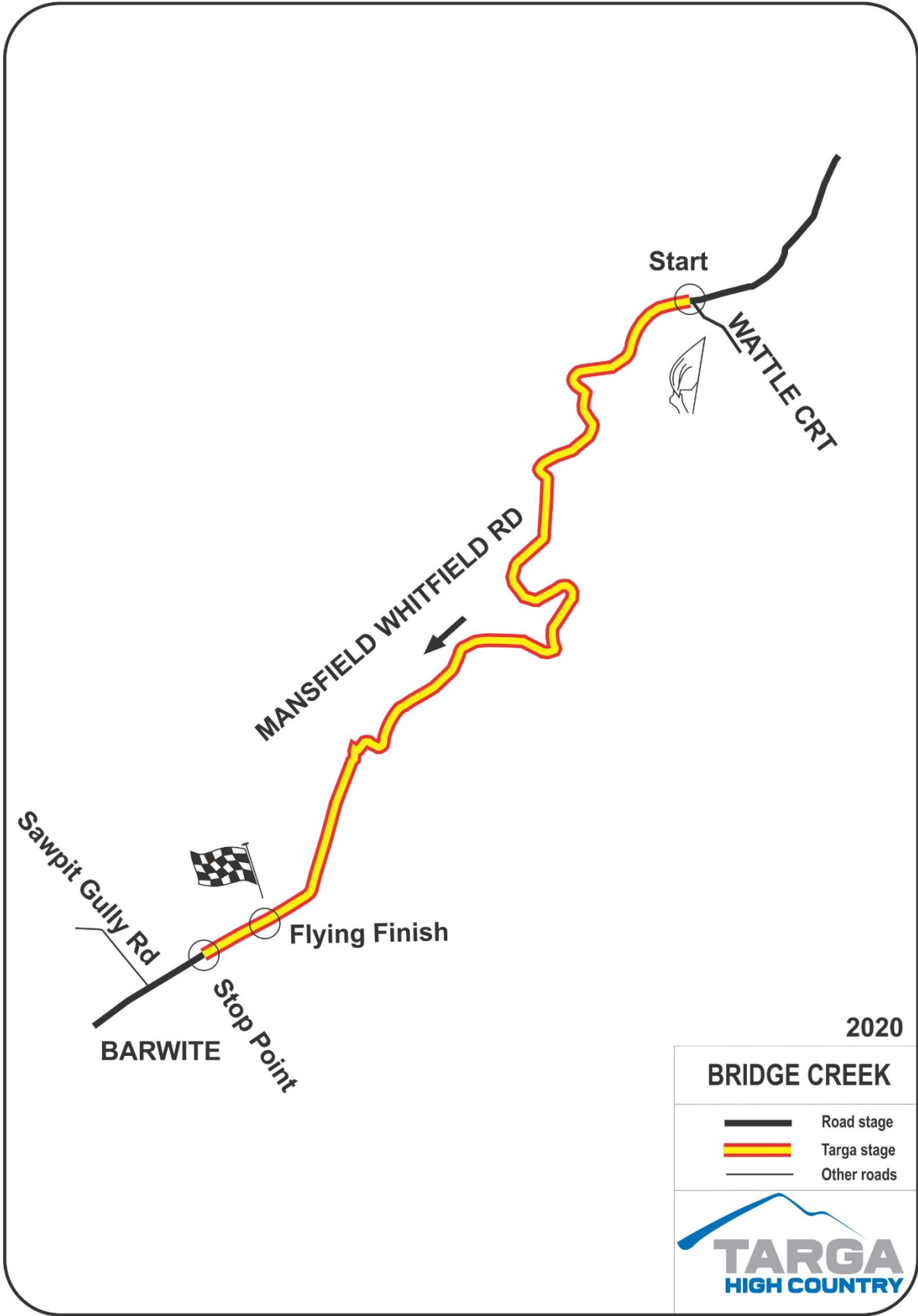
### SOS Points

- 3.30km Left side

### Restricted Time Zone

- Start 1.82km GPS Co-ordinates 36° 50.303'S 146° 20.855'E  
Finish 2.22km GPS Co-ordinates 36° 50.504'S 146° 20.747'E
- Start 6.42km GPS Co-ordinates 36° 52.124'S 146° 19.442'E
- Finish 6.82km GPS Co-ordinates 36° 52.337'S 146° 19.438'E
- Start 11.89km GPS Co-ordinates 36° 54.318'S 146° 18.667'E
- Finish 12.29km GPS Co-ordinates 36° 54.416'S 146° 18.415'E

## Stage Notes:



## LEG TWO

### TS9 BRIDGE CREEK TARGA STAGE

Same as 2019

TARGA Start	0.00	C521 Tolmie GPS Co-ordinates S36 55.901, E146 13.477
TARGA Finish	7.41km	C521 Bridge Creek GPS Co-ordinates S36 57.319, E146 10.198
Stop Point	7.96km	C521 Bridge Creek GPS Co-ordinates S36 57.318, E 146 09.827

#### Cautions

- Nil

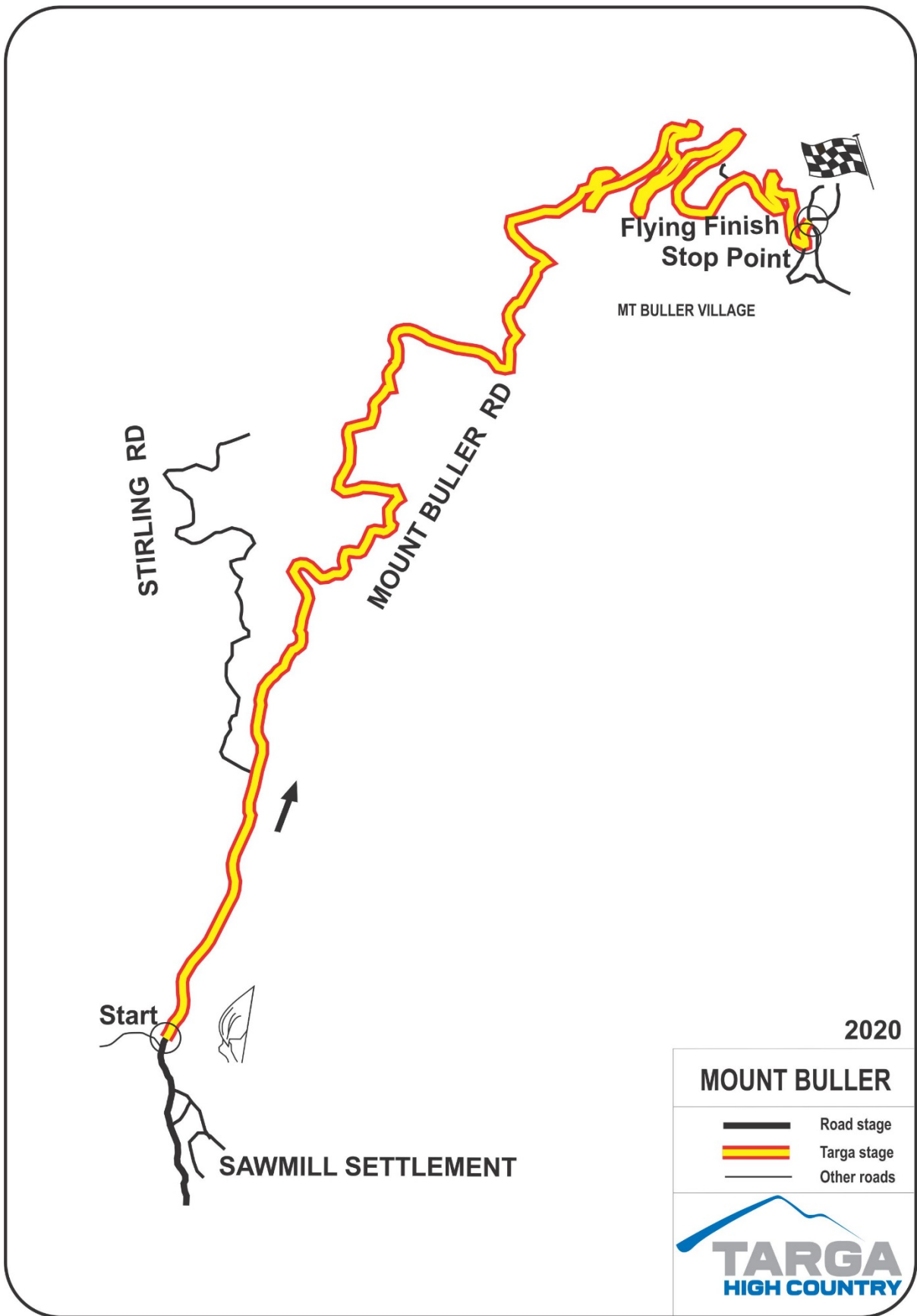
#### SOS Points

- Nil

#### Restricted Time zone

- Start 6.30km GPS Co-ordinates 36° 57.029'S 146° 10.806'E  
Finish 6.70km GPS Co-ordinates 36° 57.176'S 146° 10.610'E

## Stage Notes:





## LEG TWO

### TS10 MOUNT BULLER 2 TARGA STAGE

Same stage as 2019

Removed second sos point

TARGA Start	0.00km	Mount Buller road Mirimbah GPS Co-ordinates S37 06.300, E146 22.280
Turn Left	18.18km	Onto Summit road
TARGA Finish	18.22km	Summit road Mount Buller GPS Co-ordinates S37 8.758, E146 26.991
Stop Point	18.32km	Summit road Mount Buller GPS Co-ordinates S37 8.795, E146 27.039

#### Cautions

- Nil

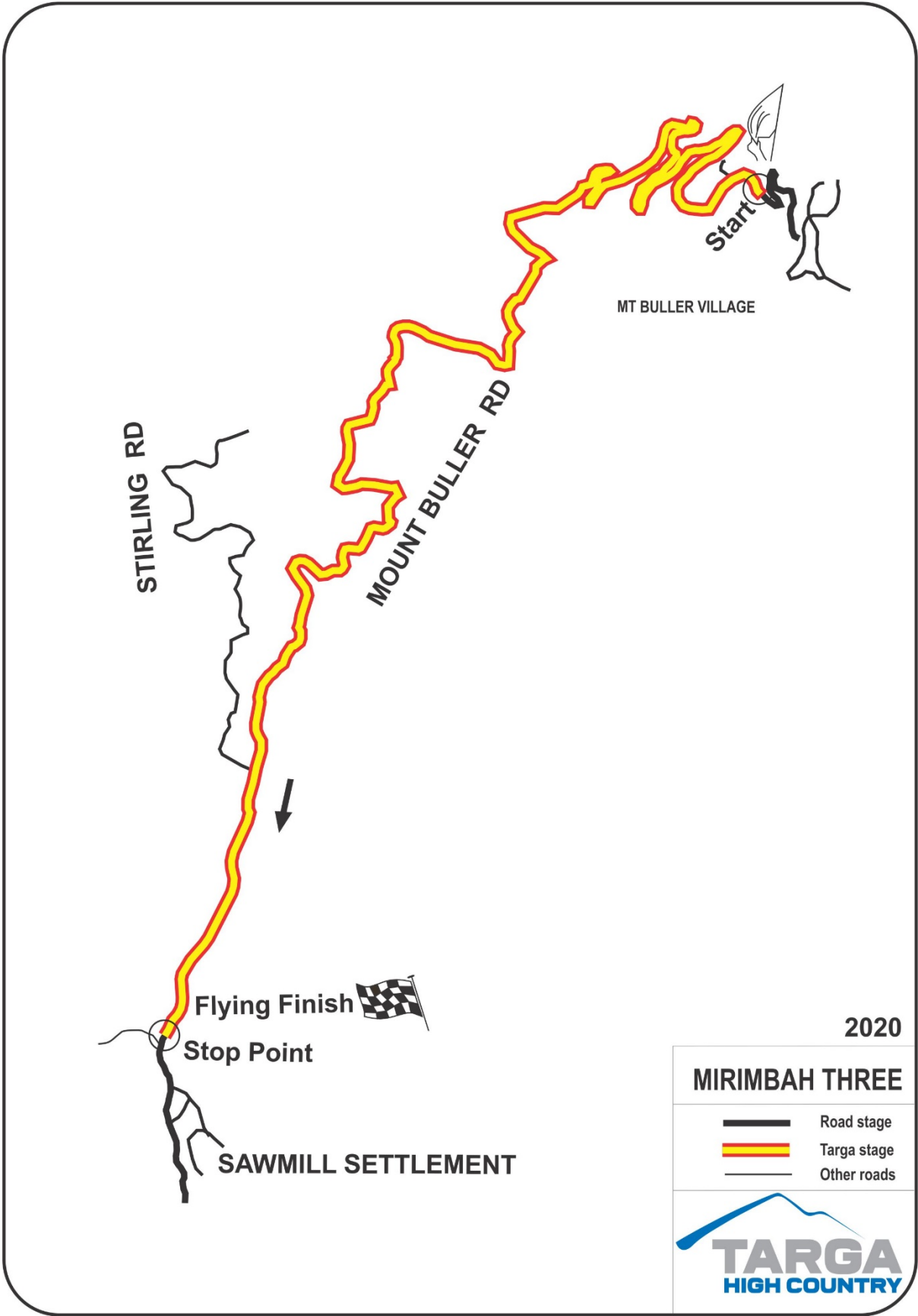
#### SOS Points

- 9.43km Left side

#### Restricted Time zone

- Nil

## Stage Notes:



# LEG THREE

<b>TS11 MIRIMBAH 3 TARGA STAGE</b>	<b>Start and Finish moved out</b>
------------------------------------	-----------------------------------

TARGA Start	0.00	Mt Buller Road	
		GPS Co-ordinates	S37 08.454, E146 27.304
TARGA Finish	15.88km	Mt Buller Road	
		GPS Co-ordinates	S37 06.376, E146 22.546
Stop Point	16.22km	Mt Buller Road	
		GPS Co-ordinates	S37 06.299, E146 22.280

Cautions

- 8.13km CAUTION!! Road Goes Left
- 8.81km CAUTION!! Road Goes Left

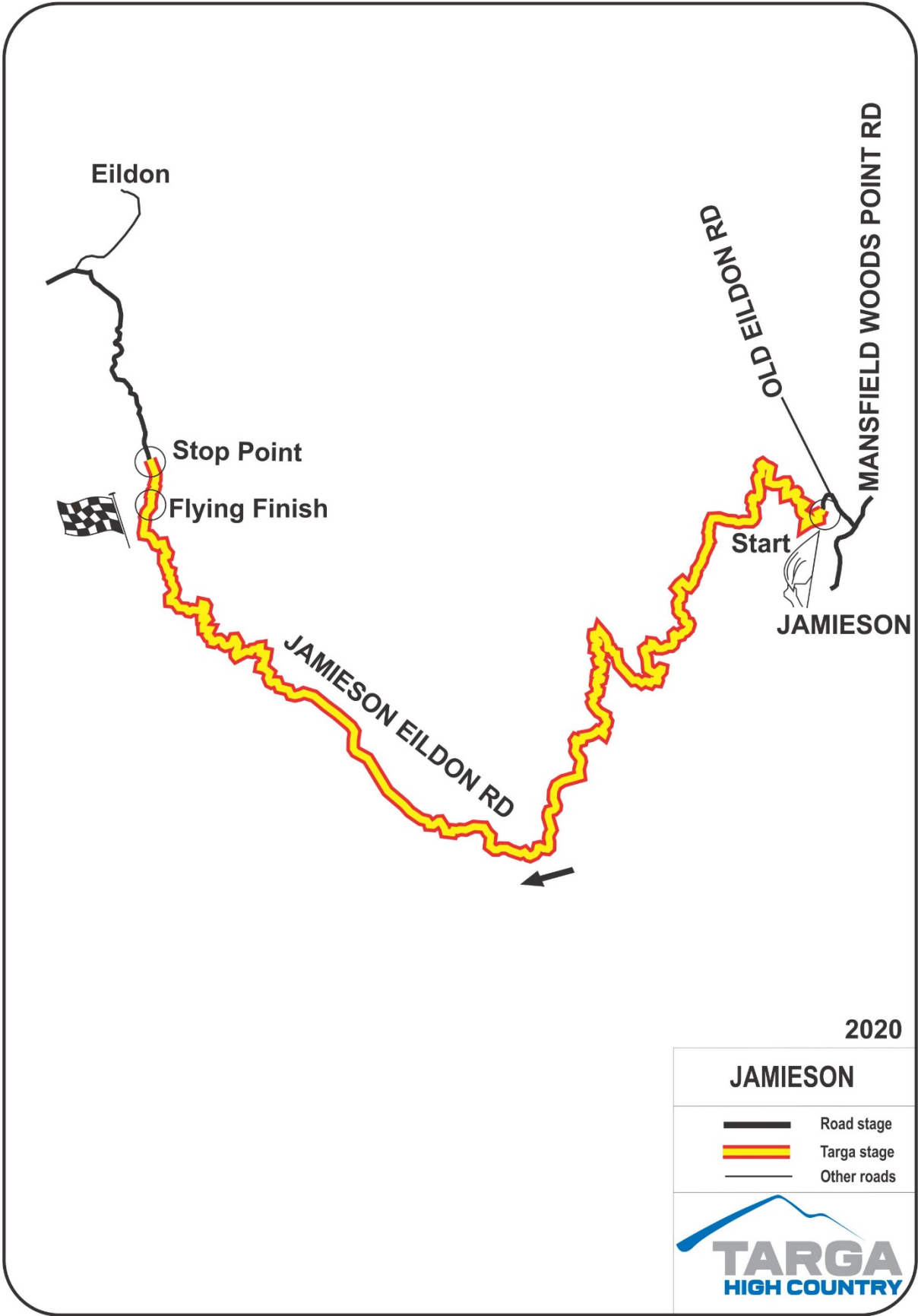
SOS Points

- Nil

Restricted Time zone

- Nil

## Stage Notes:



# LEG THREE

## TS12 JAMIESON TARGA STAGE

Same as 2019

TARGA Start	0.00	Eildon – Jamieson road Jamieson GPS Co-ordinates S37 16.904, E146 07.692
TARGA Finish	51.22km	Eildon – Jamieson road Eildon GPS Co-ordinates S37 16.940, E145 54.900
Stop Point	51.65km	Eildon – Jamieson road Eildon GPS Co-ordinates S37 16.737, E145 54.815

### Cautions

- 1.99km Caution!! Road Goes Left and tightens
- 2.52km Caution!! Road Goes Left and tightens gutter on inside
- 34.26km Caution!! Road Goes Left quick approach
- 36.70km Caution!! Road Goes Left quick approach

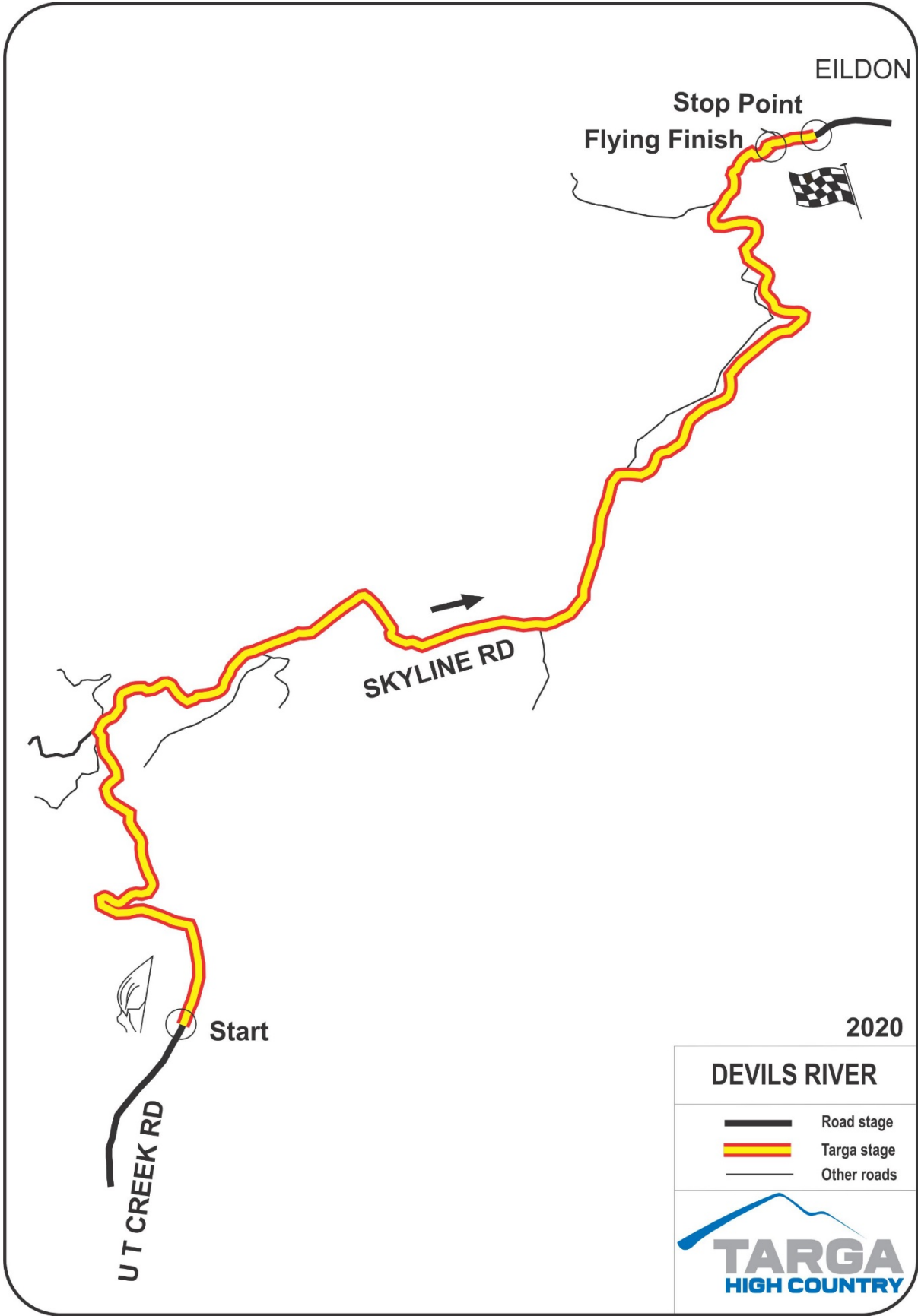
### SOS Points

- 8.88km Left side
- 17.10km Left side
- 24.32km Right side
- 29.35km Left side
- 38.26km Left side
- 42.73km Left side

### Restricted Time zone

- Start 32.85km GPS Co-ordinates 37° 22.130'S 146° 0.628'E
- Finish 33.25km GPS Co-ordinates 37° 22.012'S 146° 0.397'E

## Stage Notes:



# LEG THREE

## TS13 DEVILS RIVER TARGA STAGE

Same as 2019

TARGA Start	0.00	Ut Creek Road Devils River GPS Co-ordinates S37 12.357, E145 48.936
Keep right	2.58km	Continue on Skyline Road
TARGA Finish	10.38km	Skyline road Eildon GPS Co-ordinates S37 13.367, E145 52.919
Stop Point	10.98km	Skyline road Eildon GPS Co-ordinates S37 13.631, E145 53.124

### Cautions

- 9.84km CARE! Dip
- 4.60km Caution!! Road goes right and tightens

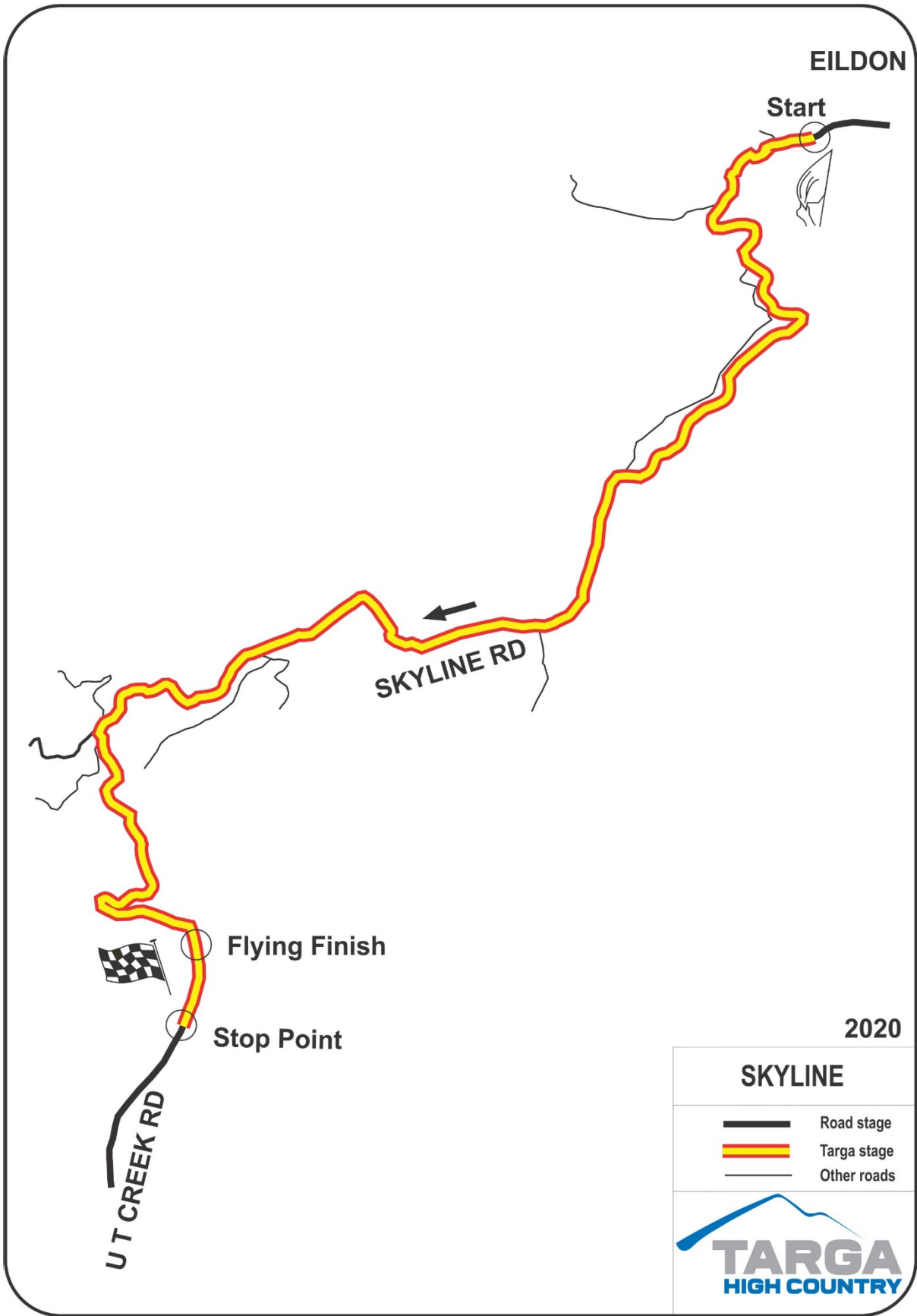
### SOS Points

- 2.58km Left side

### Restricted Time zone

- Nil

## Stage Notes:





## LEG THREE

### TS14 SKYLINE TARGA STAGE

Same as 2019

TARGA Start	0.00	Skyline road Eildon GPS Co-ordinates S37 13.631, E145 53.124
Keep Left	8.30km	Continue on U T Creek Road
TARGA Finish	10.22km	Ut Creek Road Devils River GPS Co-ordinates S37 12.211, E145 49.312
Stop Point	10.97km	Ut Creek Road Devils River GPS Co-ordinates S37 12.351, E145 48.918

#### Cautions

- 1.77km Caution!! Road Goes Right Long
- 6.25km Caution!! Road goes left long drop on outside
- 8.30km Caution!! Keep Left at Roundabout

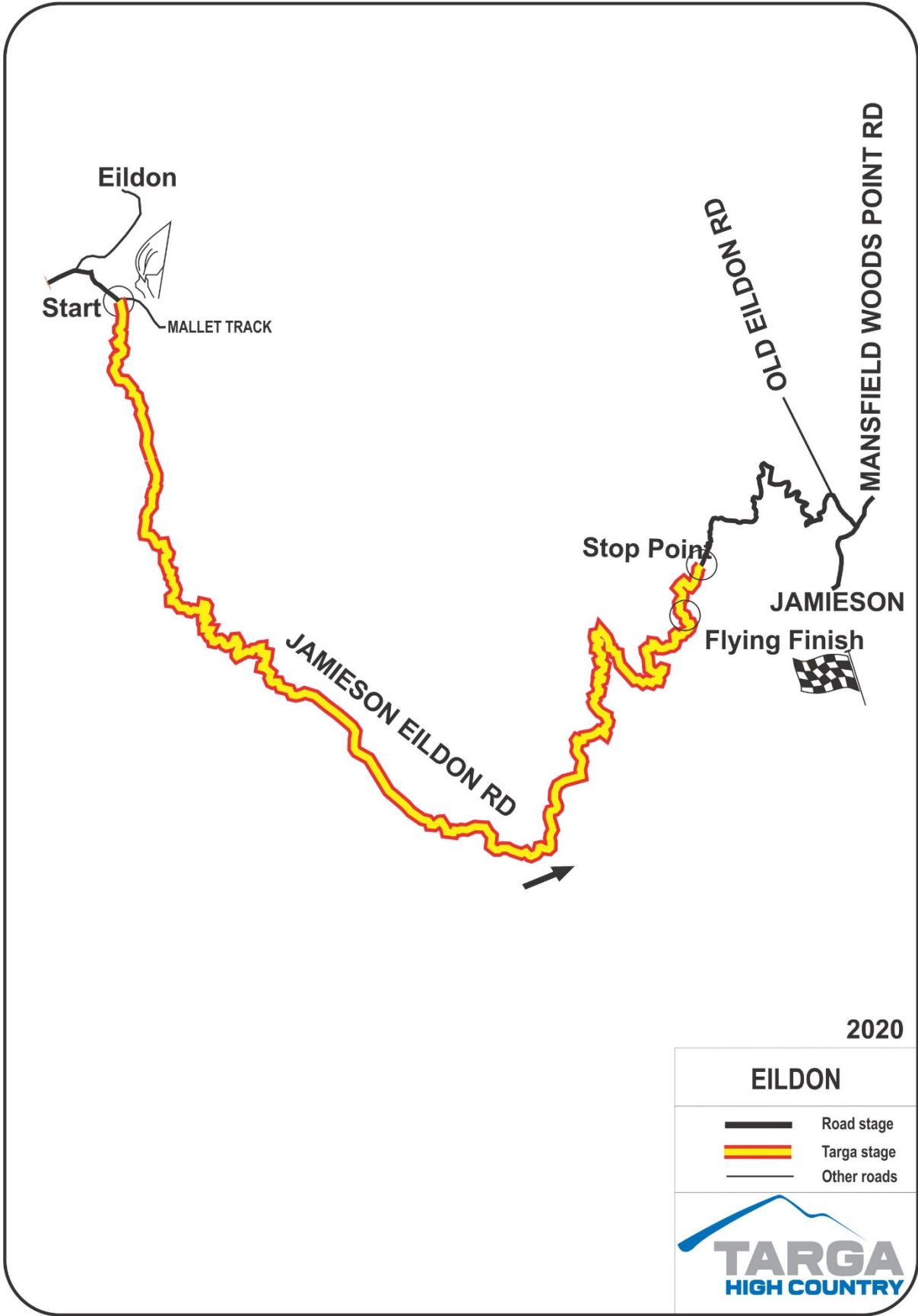
#### SOS Points

- 8.32km Right side

#### Restricted Time zone

- Nil

## Stage Notes:



## LEG THREE

### TS15 EILDON TARGA STAGE

Longer at start

TARGA Start	0.00	Eildon – Jamieson road Eildon GPS Co-ordinates S37 15.526, E145 54.323
TARGA Finish	45.41km	Eildon – Jamieson road Jamieson GPS Co-ordinates S37 18.131, E146 05.563
Stop Point	45.93km	Eildon – Jamieson road Jamieson GPS Co-ordinates S37 17.885, E146 05.659

#### Cautions

- Nil

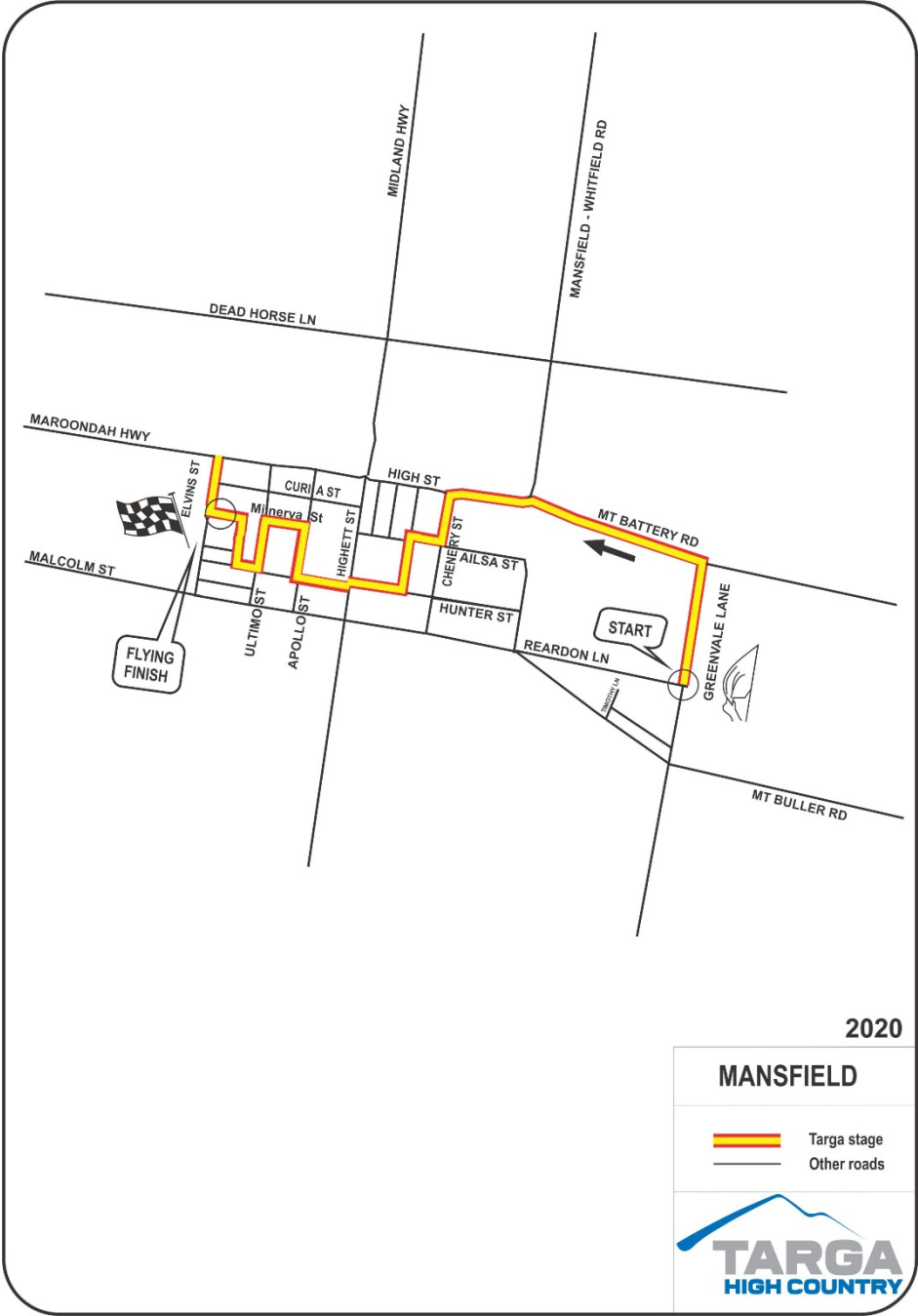
#### SOS Points

- 12.01km Right side
- 16.52km Right side
- 25.41km Right side
- 30.44km Left side
- 37.60km Right side

#### Restricted Time zone

- Start 21.02m GPS Co-ordinates 37° 21.825'S 146° 0.205'E
- Finish 21.42km GPS Co-ordinates 37° 21.993'S 146° 0.376'E

## Stage Notes:



## LEG THREE

### TS16 MANSFIELD TARGA STAGE

Same as 2019

TARGA Start	0.00km	Mansfield main road Mansfield GPS Co-ordinates S37 03.632, E146 06.312
TARGA Finish	3.62km	Minerva street Mansfield GPS Co-ordinates S37 03.267, E146 04.838
Stop Point	3.90km	Elvins street Mansfield GPS Co-ordinates S37 03.146, E146 04.814

#### Cautions

- Nil

#### SOS Points

- Nil

#### Restricted Time zone

- Start 0.91km                      GPS Co-ordinates 37° 03.274'S 146° 06.115'E  
Finish 1.31km                      GPS Co-ordinates 37° 03.203'S 146° 05.862'E


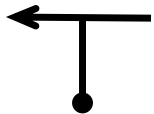

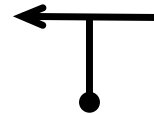

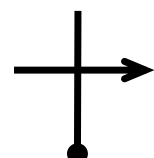
## Stage Notes:

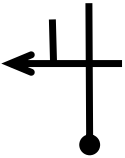
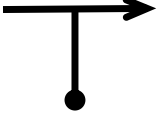

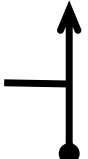
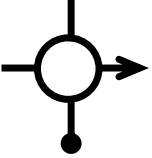
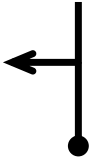
It will not be possible to drive all of this stage to do recce due to the one way street at 2.86km.

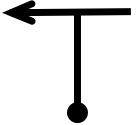
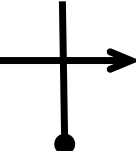
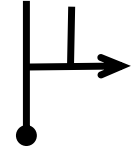
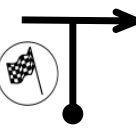
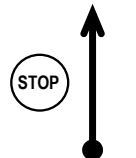
For GT Sports trophy and Thoroughbred wZ zone on TS10 Mansfield at 0.91km will apply.

For TSD competitors the RTZ zone will **not** apply.

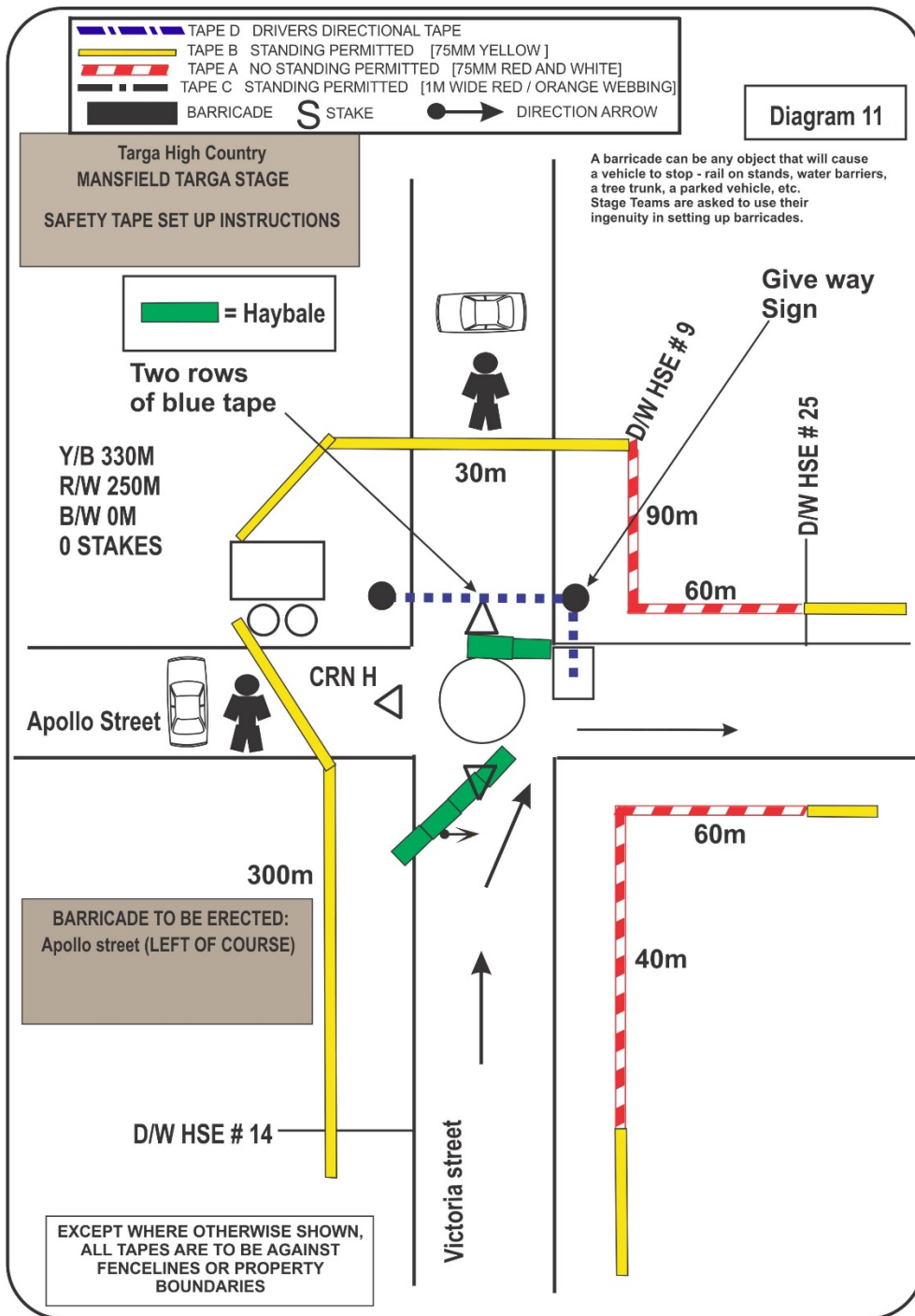
This is the only zone that will apply to the GT Sports trophy and Thoroughbred trophy speed limited competitions for the entire event.

Targa Stage							
Stage		<b>MANSFIELD TARGA STAGE</b>			TOTAL DISTANCE	3.90	Page
2.17					FINISH LINE	3.62	
TS16							
KILOMETRES		DIAGRAM	INSTRUCTION	SIGNPOST	REVERSE		
Cumulative	Intermediate			INFORMATION	TOTAL		
0.00	0.00	 1	<b>SO</b>			3.90	
0.52	0.52	 2	<b>TL</b>			3.38	
0.91	0.39	 3	<b>RTZ Start 20 Seconds</b>	Crews must remain within the zone for 20 seconds		2.99	
1.31	0.40	 4	<b>RTZ Finish then 60m TL</b>			2.59	
1.74	0.43	 5	<b>TL at Roundabout</b>			2.16	
1.96	0.22	 6	<b>TR</b>			1.94	

2.09	0.13	 7	<p style="text-align: center;"><b>TL then 90m SO</b></p>		1.81
2.30	0.21	 8	<p style="text-align: center;"><b>TR</b></p>		1.60
2.58	0.28	 9	<p style="text-align: center;"><b>TL then 30m TR then 40m SO</b></p>		1.32
2.75	0.17	 10	<p style="text-align: center;"><b>SO</b></p>		1.15
2.86	0.11	 11	<p style="text-align: center;"><b>TR at Roundabout</b></p>		1.04
3.00	0.14	 12	<p style="text-align: center;"><b>TL</b></p>		0.90

3.17	0.17	 13	TL		0.73
3.29	0.12	 14	TR		0.61
3.40	0.11	 15	TR then 40m SO		0.50
3.62	0.22	 16	Finish Line then 50m TR		0.28
3.90	0.28	 17	<b>Stop - Time Control</b> End of TARGA Stage Start of Touring Stage		0.00





In 2020 the cars go around the roundabout at 2.86km the same as 2019.

The corner will be set up as per the above diagram.

**Ends.**

